


# **Electronic Report**



## **WORMS EYE**

**52 Bank Parade  
Burnley  
BB11 1TS  
Phone  
01282 414649 / 458410**

Our Ref: New Wellington Street/BB2 4PJ/2017  
Date: 10 November 2017

Michael Harrison  
Lee Hough Chartered Engineer  
Blakewater House  
Phoenix Business Park  
Blakewater Road  
Blackburn  
PR2 2HY

Tel: 01254 260196  
Email: michael.harrison@leehough.co.uk

**HERON FOODS, NEW WELLINGTON STREET, BLACKBURN, BB2 4PJ**  
**PRELIMINARY RISK ASSESSMENT (DESK STUDY)**

**INTRODUCTION**

A commercial development is proposed. The objective is to carry out a desk study, supplemented with a walk over survey, to form a Preliminary Risk Assessment to consider contamination, landfill gas and geotechnical issues.

**SITE DESCRIPTION**

The site is an approximately rectangular shape plot, about 60 by 50 metres located to the southwest of New Wellington Street in Blackburn and at OS Grid Reference 366978, 426315. The site was inspected by Mr S Gimeno (Geotechnician) on 31/10/17 and comprised an unused plot with a hard surface, mainly concrete. Along the north boundary there was a bund, where household fly tipping was seen. Along the west and north of the site boundary was rubble that appeared to be fly tipped.

Suspected asbestos cement fragments were seen among the rubble on the north of the site.

The west boundary is at the base of a retaining wall, this retaining about 4 metres high in the southwest corner and 0.5 metres in the northwest corner.

Just beneath the northeast corner of the site was a small sub-station. To the south of the site was a hard surfaced car/lorry park, with the canal at a higher level a further 60 metres to the southwest.

To the east of the site were local convenience stores, and 'G Plan and ICON Design' factory buildings.

The area slopes down to the northeast.

### **TREES**

There are self-seeded sapling, but no significant trees on site.

This is not an accurate arboricultural survey.

### **PROPOSED DEVELOPMENT**

It is proposed to build a food store about 20 x 30 metres towards the southwest of the site. To the northwest will be an associated carpark and small landscaped areas. The east of the site will be a new road, providing access to the adjacent site to the south.

### **LEGAL/COPYRIGHT**

Material may be included in this report from Ordnance Survey (Licence No. AL100031635), Landmark, Environment Agency, Coal Authority and others. It may be copyright and the usual restrictions apply.

This report can only be relied upon if the invoice has been paid promptly and in full. This report may be signed by an individual, but only on behalf of Worms Eye Limited.

### **NOT INCLUDED IN THE REPORT**

- Arboricultural Survey.
- Asbestos Survey
- Invasive Plant Survey (Japanese Knotweed etc).
- Mining Risk Assessment.
- River/Tidal Flood Risk Assessment.
- Surface Water Flooding.
- Underground Services Survey.

General comments may be made with regards to the above where there are obvious features seen on site, in the data review or where they are applicable to the environmental and geotechnical risk assessment. These general comments do not constitute a detailed risk assessment.

## **DATA SOURCES**

The following data sources have been viewed in compiling this report.

- BGS, Geology Map, 1:50000 scale, Solid and Drift Edition
- BGS, on-shore boreholes scans
- Environment Agency, What's In Your Backyard
- Groundwater
- Landfill Sites
- Pollution
- Landmark Envirocheck Report, 25/10/2017
- Ordnance Survey, Historical Maps, 1:10000 and 1:2500 scale
- Walkover Survey, 31/10/2017

## **ENVIRONMENTAL DATA**

A Landmark Envirocheck report has been obtained for the site and geological maps have been reviewed, the following is a summary of the combined data. The Envirocheck report indicated none of the following within 250 metres:

- Contaminated land register entries
- Substantiated pollution incidents
- Water abstraction points
- Source protection zones
- Radioactive sites
- Areas of flooding from rivers
- Landfill or other waste sites
- Hazardous substances sites
- Fuel stations
- Sensitive land uses

### Geology of Site

A geological fault (with the down throw to the southwest) is shown to run southeast – northwest, beyond or possibly at the southwest corner of the site.

The geological map indicates that the underlying solid rocks are mudstone on the site (to the northeast of the fault) and sandstone of the Great Arc Sandstone horizon to the southwest of the fault, both in the Pennine Lower Coal Measures, dipping to the northwest.

Surface drift is shown as glacial till (boulder clay) of unknown thickness.

Natural subsidence hazards are shown as very low to no hazard.

#### Surface Water (Hydrology)

The Leeds and Liverpool canal is 61 metres southwest (above the site), and the River Darwen is 540 metres northeast.

The only discharge consents within 250 metres is:

- 30 metres southeast, trade discharges, cooling water to freshwater stream/river in 1994, authorisation revoked in 2006 \*.

There are three pollution incident to surface water within 250 metres:

- Minor incident, unknown pollutant to unknown receiver in 1991, 34 metres southeast \*.
- Minor incident, other incident/unknown to unknown receiver in 1995, 45 metres northwest \*.
- Minor incident, other cause to unknown receiver in 1999, 213 metres east \*.

The area slopes down to the northeast and the flow of surface water is expected to be in this direction.

\*Not relevant due to distance/severity/significance/age

#### Flooding - General

Information is obtained from the EA flood maps and suggests areas where rivers would flood. There are two zones:

- 'normal' flooding, based on a 1 in 100 chance of it happening in any year (1:200 if flooding is from the sea). This is normally closer to the river.
- 'extreme' flooding, further away from the river and having a 1 in 1000 chance.

Flooding can occur for many reasons other than those dealt with by the EA maps. These include:

- burst pipes
- blocked drains, sewers and culverts
- inadequate drainage
- cloudbursts/flash flooding overwhelming normally satisfactory drainage systems

Statements in this report such as 'clear of flooding' are references to the EA river and sea flood maps and are no guarantee that flooding will not occur.

### Groundwater Flooding

The site is shown to be in an area with a potential for groundwater flooding to occur at the surface.

### Flooding from Rivers

The site is shown to be clear of flooding from rivers.

### Surface Water Flooding

The middle of the site is shown to be at risk of 1 in 30 years surface water flooding, with a wider area at risk of 1 in 100 years flooding, and the whole site at risk of 1 in 1000 years flooding.

### Groundwater (Hydrogeology)

The solid rocks under the site are indicated as a Secondary A aquifer.

Superficial (drift) deposits are classed as a Secondary Undifferentiated aquifer with a low permeability (clay).

Groundwater flow is likely to follow the topography and move to the northeast.

### Filled Ground

Within 250 metres of the site there are the following suspected filled features.

- On southwest of site.
- 18 metres west.
- 79 metres southwest.
- 110 metres north.
- 155 metres northeast.
- 180 metres northeast
- 215 metres south.
- 250 metres south.

### Radon

The site is in a lower probability radon area as less than 1% of homes in the area are above the radon action level.

Radon protection measures are not required.

## Mining

The Coal Authority Interactive Mapping shows:

- Development High Risk Area lies just to the southwest (beyond the fault), probably beyond to the southwest corner of the site.
- Coal seams outcrop northeast – southwest about 50 metres south and 30 metres northwest, dipping northwest.
- No nearby mine entries

A Coal Authority mining report has been obtained and a copy is enclosed with this report. The salient points are as follows:

- No record of past, or future underground coal mining.
- No likely shallow workings.
- No mine entries within 20 metres of the property
- No opencast workings.
- A fault is present beneath or close to the site.
- No recorded coal outcrops.
- No recorded shallow workings.

## Coal Seams

The situation is complicated by the geological fault.

Northeast of the fault the Coal Authority and geology map suggest there are no shallow coal seams and no coal seams outcropping close to the site.

Southwest of the fault, the Lower Mountain Mine Coal Seam is shown to outcrop about 125 metres southeast of the site and dip to the northwest.

An approximate dip of the site has been calculated at about 8°, based on outcrops distance (interval and vertical) between seams and topography.

This suggests that if the seam passes beneath the site, this would be about 17m below rockhead.

Nearby Industry

There are 14 Trade Directory Entries within 250 metres:

- On site, sheet metal works, inactive
- 13 metres south, office furniture and equipment, inactive
- 104 metres east, dry cleaners, active (shop) \*.
- 115 metres west, garage services, inactive \*.
- 116 metres east, road haulage services, active \*.
- 117 metres northeast, oven cleaning, inactive \*.
- 149 metres east, garage services, inactive \*.
- 149 metres southeast furniture manufacturers, Home and Office, inactive \*.
- 149 metres southeast, upholstery manufacturers, inactive \*.
- 196 metres north, reclaiming waste products, active \*.
- 210 metres north, coating specialist, inactive \*.
- 212 metres north laundries and laundrettes, inactive \*.
- 212 metres north, dry cleaners, inactive \*.
- 230 metres north, car dealers, used, inactive \*.

\* not relevant due to distance/severity/significance



**SITE HISTORY**

<b>Date</b>	<b>On Site</b>	<b>Off Site</b>
Circa 1800 (no map)		Canal built
1848 – 1849 1:10,560	Undeveloped field. Stream runs southeast – northwest across the site.	Poor mapping.
1894 1:2,500	Chapel on west of site Stream not present, valley filled and now probably enters a culvert, 40 metres southeast. Two semi-detached houses at the northeast corner, with gardens to the south.	Excavation 30m southeast. Housing to north, east and west. Coal yard 10 metres south. Reservoir 105 metres north and 200 metres south. Bridge Mills 115 metres southeast. Moorgate Mill (cotton) 125 metres southeast. Clay pit about 100 to 185 metres northeast.
1911 1:2,500	Building on northeast corner	Excavation filled and Pioneer Mill (cotton) built 25 metres southeast.
1931 1:2,500	Little or no change.	Tennis ground immediately south. Football ground 105 metres south. Coal yard no longer present. Pioneer Mill extended.
1956 1:2,500	Little or no change.	Reservoir to north filled. Football ground not present.
1966 1:10,000	New building, possibly industrial on southeast side.	Pioneer Mill to southeast, extend to northwest.
1972 – 1976	Chapel and houses demolished. Sub-station by northeast corner.	Terrace houses to southeast demolished and Pioneer Mill extended northeast.
1977 – 1988 1:1,250	Building on northeast of site demolished.	Reservoir to south now a marsh.
1993 1:1,250	Little or no change.	Bridge Mill demolished.
2017 1:10,000	Hard overgrown surface.	Area as existing.

**DISCUSSION****Contamination**

The site was previously occupied by a church (west), houses (northeast) and engineering works (southeast/east). A filled stream valley, running southeast to northwest, is also suspected.

Whilst the church and houses are not expected to be a source of contaminants it is likely that made ground (especially demolition rubble) will be present in those areas, especially if they had basements, and in the suspected filled valley.

Whilst made ground and/or demolition rubble is expected across the site, and can contain raised levels of contaminants, the levels are not expected to exceed commercial thresholds.

The former engineering works on the east/southeast is a possible source of higher levels of contaminants which may exceed commercial thresholds.

Although there have been several industrial sites in the surrounding area the closest to the site were a coal yard and cotton mill. These would not be different to or at higher levels than those expected to generate contaminants which may have been generated on-site.

The proposed development will be a food store, with carpark and small landscaping areas. Potential pollutant linkages are considered to be:

- Direct contact with soil.
- Ingestion of soil.
- Inhalation and ingestion of dust.
- Sulphate attack on buried concrete.
- Inhalation of vapours.
- Contaminants entering drinking water pipes.

Although contaminants are expected at raised levels, there are not expected to exceed commercial thresholds over a wide area. Some hot-spots may occur and only a low risk to end-users is anticipated.

#### Controlled Waters

There is an underlying Secondary A aquifer beneath low permeability clay.

The River Darwen is 540 metres northeast.

Although the canal is 61 metres southwest, this is above the level of the site and therefore not a receptor.

The small landscaped areas will allow very limited opportunity for rainwater to pass through the surface soils and leach out contaminants that may migrate to the underlying aquifer.

However, the underlying clay will impede the migration of water and only a low risk is expected to groundwater.

### Landfill Gas/Ground Gas

There are no landfill sites within 250 metres.

There are several filled features within 250 metres of the site and likely made ground on-site. These are potential sources of ground gases, which could migrate to and present a risk to the development. Taking into account their size and age of filling only a low gas generation potential is thought likely.

Bearing in mind the size of the filled areas, distance from the site, and underlying geology, it is considered that there is likely to be a low risk to the development.

### Radon

Radon protection measures are not required.

### Ground and Surface Water Flooding

The site is shown to be at risk of surface water flooding.

The site is shown to be in an area with potential for groundwater flooding to occur at the surface.

The old stream ran under the site and there may be a culvert present.

### Foundations

It is expected that made ground will be present, with underlying clay. This can provide variable conditions for foundations and a range of options may need to be considered, including reinforced concrete raft to a piled foundation.

If foundations are to be on clay the shrinkage potential of the clay needs to be determined, to ensure foundations are below the potential effects of tree root shrinkage.

### Coal Mining

The high risk area is thought to be clear of the site. If it does impinge, assuming the Lower Mountain Mine coal seam passes beneath the site, the findings suggest a depth of 17 metres below bedrock.

To achieve a minimal thickness of rock cover over a worked coal seam, 10 times the seam thickness is widely accepted.

The seam is reported as being up to 0.6m. This would allow about 17m of rock over a 0.6m thick seam, about 28 times the seam thickness. This is sufficient to minimise risks to the development if mine workings were present and these were to collapse.

Furthermore no mine entries are shown within 300 metres, and none within 500 metres southwest of the fault

## **INDUSTRY PROFILE**

The site was formerly occupied by a church, houses and engineers, made ground is also expected.

<b>Industry</b>	<b>Possible Contaminants</b>
Potential Contaminants	Metals: e.g. copper, zinc, chromium, nickel, lead, cadmium, arsenic, Inorganic compounds: cyanide, sulphates Phenols VOCs Mineral oils, fuel oils (TPHs) Acids Asbestos PCBs General hydrocarbons (PAHs)

## **CONCEPTUAL MODEL**

A conceptual model based on the source-pathway-receptor concept is included with this desk study to show the potential pollutant linkages with this site.

<b>Source</b>	<b>Receptors</b>	<b>Pathway</b>	<b>Potential/Likely Pollutant Linkage</b>
Asbestos	Construction workers	Inhalation	Yes
	End-users	Inhalation	Yes
Inorganic contaminants	Construction workers	Short-term direct contact, inhalation of dust, ingestion	Yes
	End-users	Direct contact, ingestion, inhalation of dust	Yes
	Groundwater	Leaching towards	No
	River/stream	Leaching towards	No
Sulphate	Building fabric	Concrete directly in contact with soil	Yes
Hydrocarbons	Construction workers	Short-term direct contact, inhalation of dust, ingestion	Yes
	End-users	Direct contact, ingestion, inhalation of dust	Yes
	Service pipes	Seeping into drinking water pipes	Yes
	Groundwater	Migrating towards	Unlikely
	River/stream	Migrating/leaching towards	No
Hydrocarbon vapours	Construction workers	Short-term inhalation	Unlikely
	End-users	Inhalation of vapours indoors and outdoors	Unlikely
Landfill gas	End-users - in buildings	Seeping into buildings, explosion, asphyxiation	Yes
Radon	End-users - in buildings	Seeping into buildings	No

## **CONCLUSION**

### **Contamination**

Taking into account the past use of the site it is thought likely that contamination will be present on the site. These are not expected to exceed commercial thresholds over much of the site, although levels may exceed thresholds on the east/southeast.

An intrusive investigation is required, consisting of boreholes/trial holes and tests to confirm the presence/absence and possible extent of contamination on the site.

Possible point sources for contamination are the former engineering works at the east/southeast.

The investigation will need to target this, proposed landscaping (most sensitive part of the development), proposed buildings and provide all round coverage.

#### Controlled Waters

A low risk to controlled water is expected and no further action is considered necessary at this stage. This may need to be reviewed following the soil tests.

#### Landfill Gas/Ground Gas

There are several nearby areas of filled ground and probable made ground on site.

A gas testing programme is required.

#### Radon

Radon protection measures are not required.

#### Coal Mining

A geological fault means the site is probably clear of any high risk zones. If the fault creeps onto the southwest corner, here the shallow seams are sufficiently deep not to pose a significant risk, and no further action is required.

#### Flooding

The EA maps indicate that the area is clear of flooding from rivers and no further action is required.

The maps suggest that the site could be subject to surface water flooding. These maps are fairly crude and it is beyond the scope of this report to provide a comprehensive flood risk assessment.


There may be a culvert present.

Foundations

A series of boreholes are required in the area of the proposed building to allow the most suitable foundations to be designed.

Plasticity tests are required to confirm the shrinkage potential of the clay.

Yours faithfully  
on behalf of Worms Eye Ltd

A handwritten signature in black ink that reads "David Lord". The signature is written in a cursive style with a large initial 'D'.

David Lord  
BSc (Hons)  
FGS, MIEEnvSc, AIEMA

**HERON FOODS, NEW WELLINGTON STREET, BLACKBURN, BB2 4PJ**

**LIST OF APPENDICES – PRELIMINARY RISK ASSESSMENT (Desk Study)**

**Existing Site Plan**

**Photographs of site**

**Proposed Site Plan**

**Plan Showing Old Stream Route and Old Chapel**

**Landmark Summary Map**

**Landmark Envirocheck Report**

**Coal Mining Report**

**Landmark Data Maps**

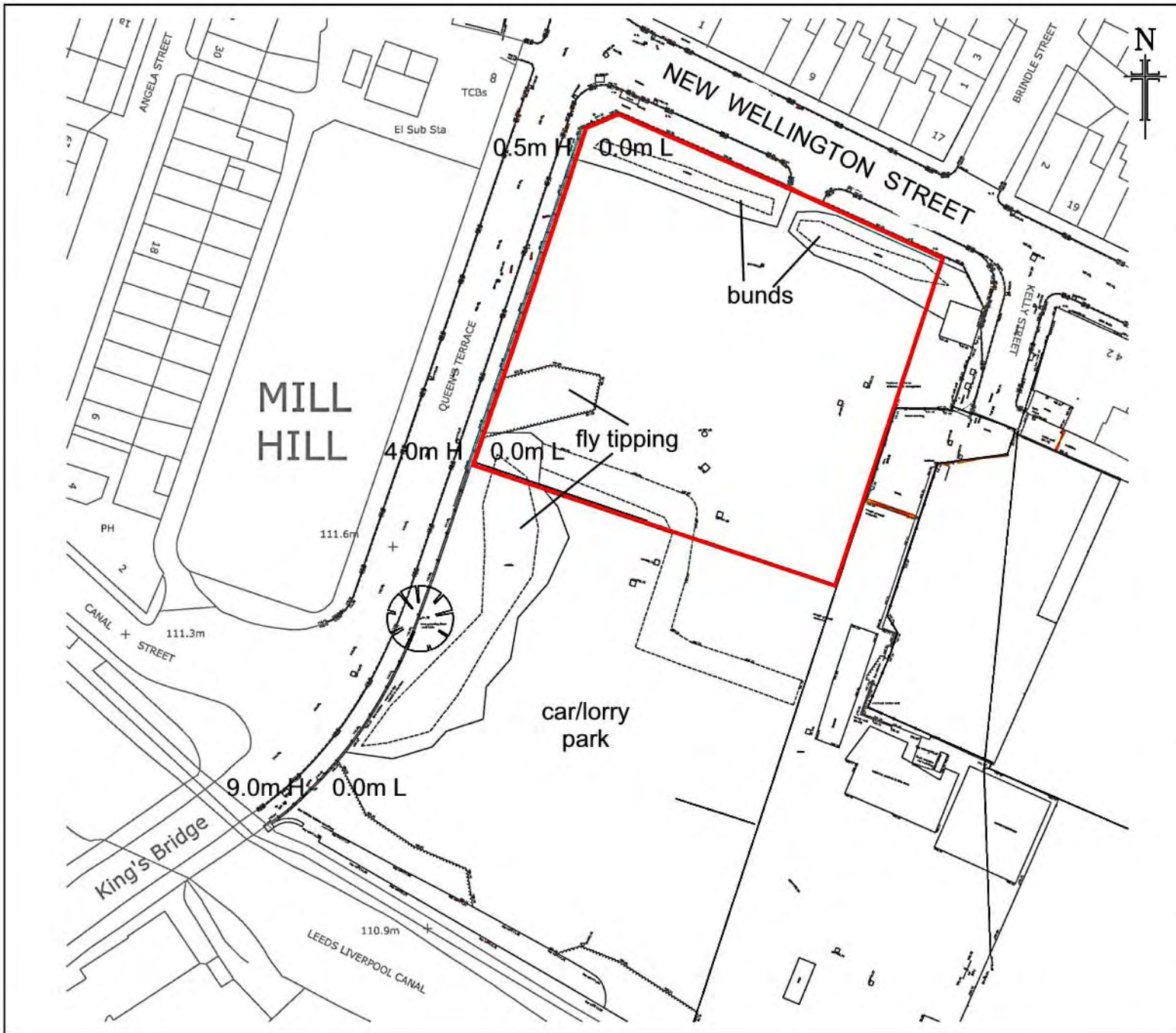
**Historical Maps**

**Conceptual Model**

## ABBREVIATIONS

<u>Chemical</u>	BAP	Benzo(a)pyrene
	BTEX	Benzene, toluene, ethylbenzene, xylene
	DAHA	Dibenzo(ah)anthracene
	MTBE	Methyl tertiaryt-butyl ether (additive to petrol)
	EPH	Extractable Petroleum Hydrocarbons (formerly Diesel Range Organics – DRO)
	NFD	No fibres detected (asbestos test)
	PAH	Polycyclic aromatic hydrocarbons
	PCB	Polychlorinated biphenyls
	PID	Photo ionisation detector
	PRO/GRO	Petrol range organics/gasoline range organics
	SVOC	Semi-volatile organic compounds
	TCE	Trichloroethylene
	TPH	Total petroleum hydrocarbons
	VOC	Volatile organic compounds
<u>Other</u>	AGS	Association of Geotechnical Specialists
	BGS	British Geological Survey
	BRE	Building Research Establishment
	CBR	California Bearing Ratio
	CIEH	Chartered Institute of Environmental Health
	CIRIA	Construction Industry Research and Information Association
	CLEA	Contaminated Land Exposure Assessment (Environment Agency)
	CLR 8	Contaminated Land Research Report 8 (Environment Agency)
	DWQ	Drinking water quality
	EA	Environment Agency
	EQS	Environmental quality standards
	ICRCL	Inter-departmental Commission for the Reclamation of Contaminated Land
	LQM	Land Quality Management Ltd (Land and Environmental Consultancy)
	NHBC	National House Builders Council
	SGV	Soil Guideline Values
	SPT	Standard penetration test
	TPHWG	TPH Working Group





**NOTES**

The copyright of this drawing is held by Lea Hough & Co Chartered Surveyors LLP.  
 Do not scale from this drawing. All dimensions are approximate and must be checked and verified by the contractor prior to works commencing on site.

REVISIONS			
REV	DESCRIPTION	DATE	AMENDED

## LeaHough

**CHARTERED SURVEYORS**  
 Survey Valuation Design Planning Sales

Blakewater House Phoenix Business Park Blakewater Road Blackburn Lancashire BB1 5RW Tel: 01254 260196	8 Eaton Avenue Matrix Office Park Buckshaw Village Preston Lancashire PR7 7NA Tel: 01772 458866 Email: info@leahough.co.uk Web: www.leahough.co.uk
---	--

**RICS**

**CLIENT:**  
 IGP Investment Ltd  
 12 Portsdown Mews  
 London  
 NW11 7HD

**PROJECT ADDRESS:**  
 Former Pioneer Mill Site,  
 New Wellington St,  
 Blackburn,  
 BB2 4DY

**PROJECT TITLE:**  
 Erection of Retail Unit

**DRAWING TITLE:**  
 Proposed Site Plan

PAPER SIZE: <b>A3</b>	DRAWING NUMBER: <b>BS.17-028.10</b>	REV: -
SCALE: <b>1:500</b>	DATE: <b>September 2017</b>	DRAWN BY: <b>AF</b>

Heron Foods, New Wellington Street, Blackburn, Lancashire, BB2 4PJ

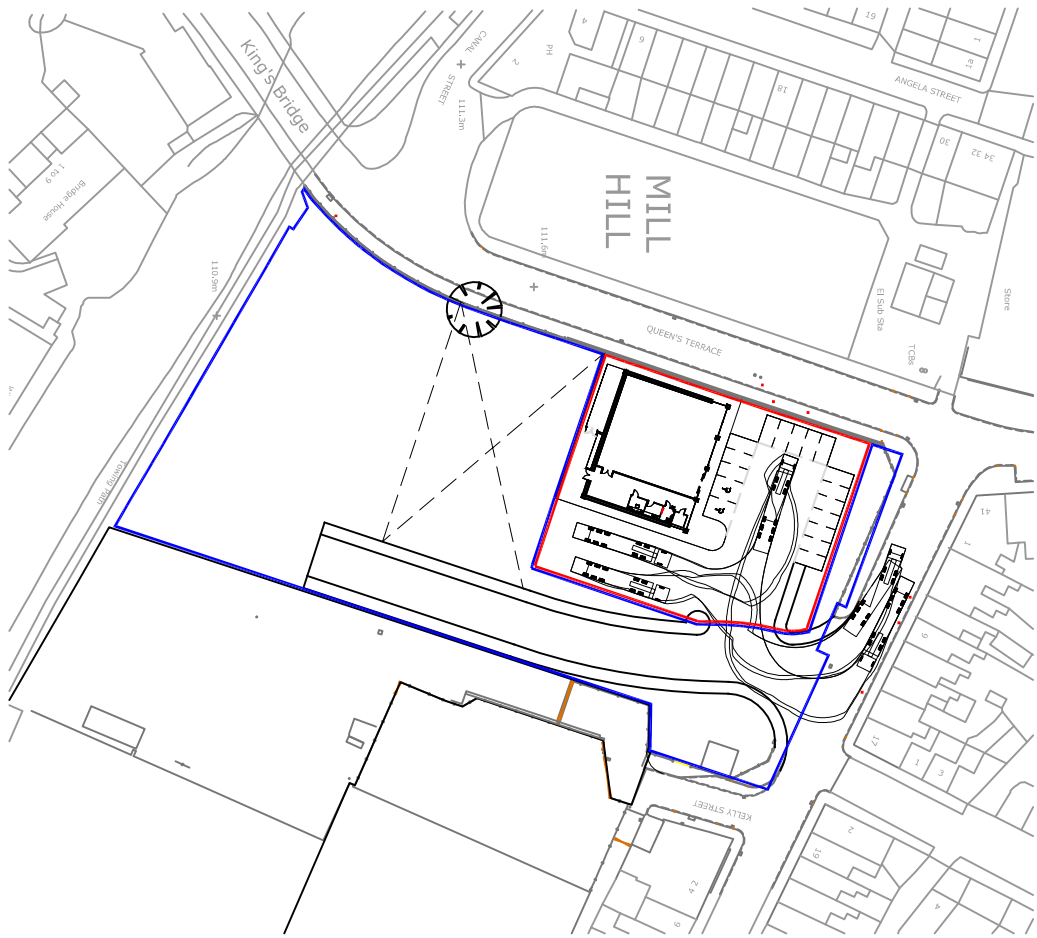


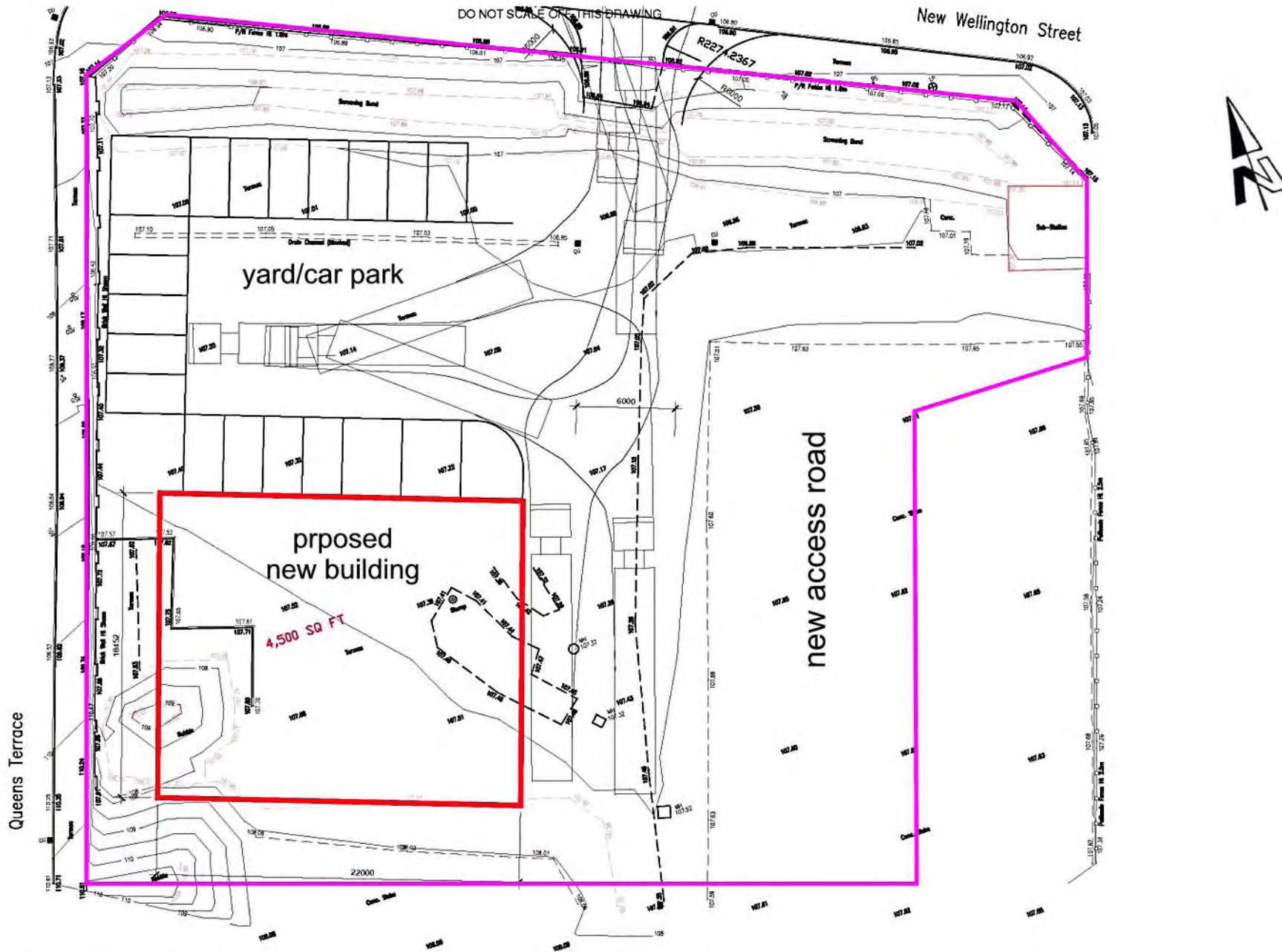
View looking southeast

Heron Foods, New Wellington Street, Blackburn, Lancashire, BB2 4PJ



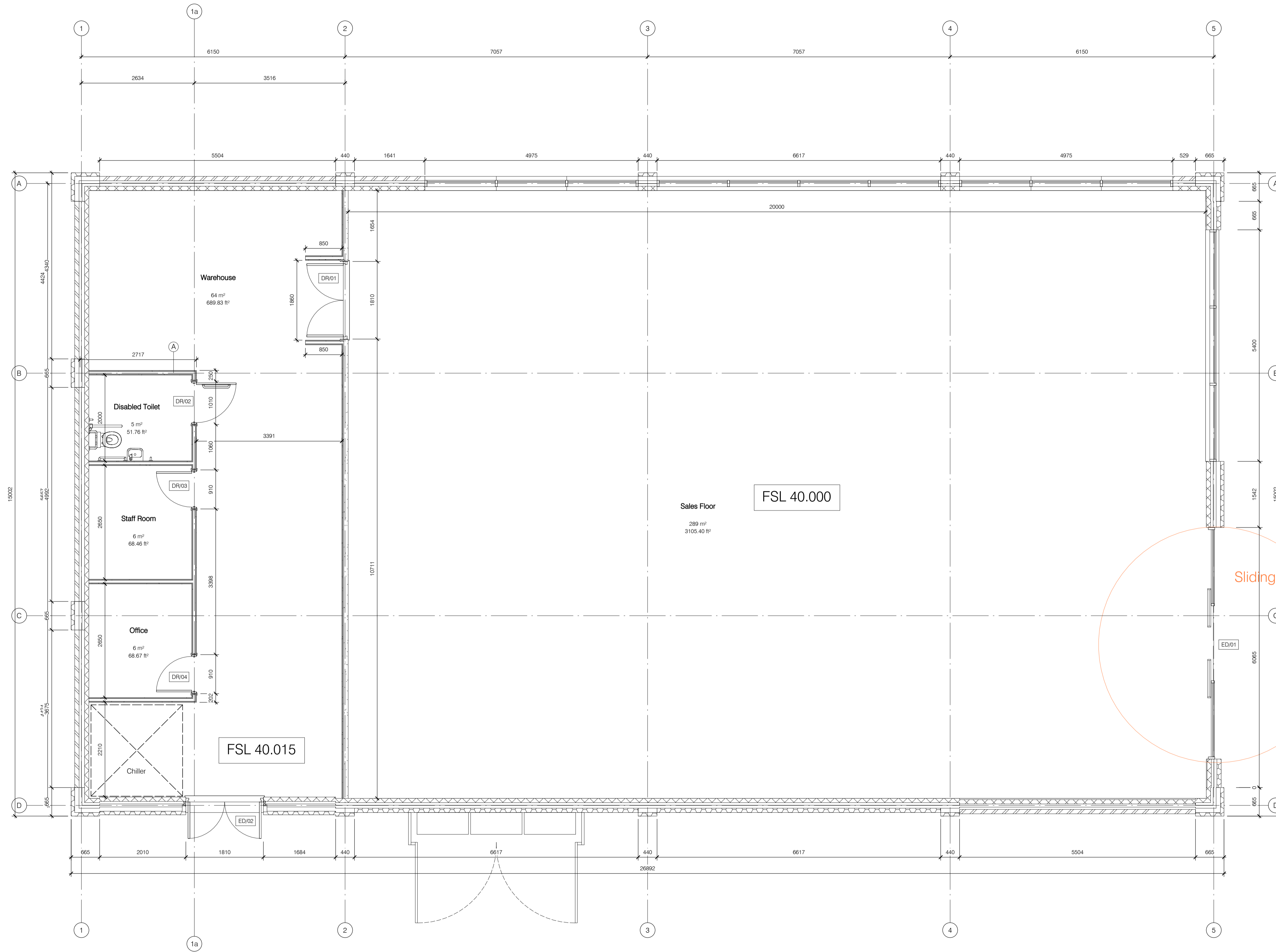
View looking northeast from Queens Terrace





New Wellington Street, Blackburn. BB2 4PJ

\* Dimensions subject to Structural Engineer's steelwork design \*



Sliding door: Subcontractor Design

Proposed Ground Floor  
1 : 50

Rev	Date	Description	By	Chk

**PRELIMINARY**

**darnton**  
ARCHITECTURE

**LEEDS**  
The Coach House, Monk Fryston Hall, Monk Fryston, LS25 5DU  
Tel: 01977 681001 www.darntonb3.com

<b>CLIENT</b> Heron Foods	
<b>PROJECT</b> Proposed Foodstore Development	
<b>DRAWING</b> Proposed GA Plan	
<b>SCALE</b> 1 : 50	
<b>CREATION DATE</b> 08/05/16	<b>DRAWN</b> AY
<b>CHECKED</b> Checker	<b>REVISION</b>
11113 - DB3 - XX - GF - DR - A - 20-01	
PROJECT NO. COMPANY ZONE LEVEL TITLE ROLE NUMBER	

**© COPYRIGHT: ALL RIGHTS RESERVED.**  
THIS DRAWING IS TO BE READ IN CONJUNCTION WITH ALL OTHER RELEVANT DRAWINGS PREPARED BY CONSULTANTS AND SUB-CONTRACTORS.  
DO NOT SCALE FROM THIS DRAWING. WORK ONLY TO THE PRINTED DIMENSIONS.  
THIS DRAWING MUST NOT BE USED FOR CONSTRUCTION UNLESS ISSUED FOR CONSTRUCTION.  
REPORT ANY DISCREPANCIES TO THE ARCHITECT OR REPRESENTATIVE.  
THESE DOCUMENTS ARE THE PROPERTY OF DARNTONB3 LTD. UNLESS OTHERWISE APPROVED TO BE LOANED BY THE CLIENT.  
LONDON LEEDS CARDIFF NEWCASTLE BRISTOL GLASGOW ABERYSTWYTH NEWTOWN BRADFORD MANCHESTER LOUGHBOROUGH

- LONDON
- LEEDS
- CARDIFF
- NEWCASTLE
- BRISTOL
- GLASGOW
- ABERYSTWYTH
- NEWTOWN
- BRADFORD
- MANCHESTER
- LOUGHBOROUGH



ARCHIBALD STREET

CANAAL

King's Bridge

ANGELA STREET

QUEEN'S TERRACE

Congl. Chapel

Coal Yard

50m

BRINDLEY STREET

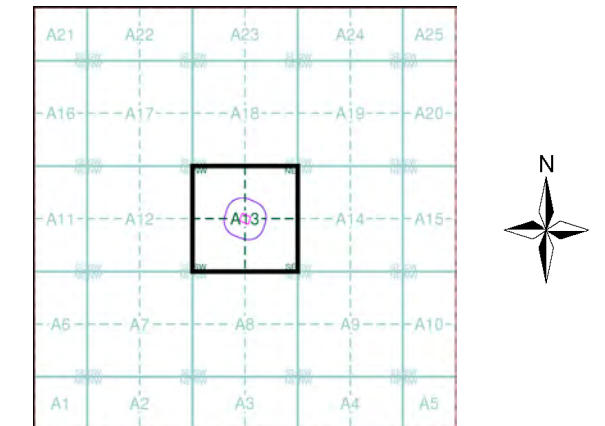
EMMA STREET

WELLINGTON STREET

Route of old stream

- General**
- Specified Site
  - Specified Buffer(s)
  - Bearing Reference Point
  - Map ID
  - Several of Type at Location
  - Pylon
  - Overhead Transmission Line
- Agency and Hydrological**
- Contaminated Land Register Entry or Notice (Location)
  - Contaminated Land Register Entry or Notice
  - Discharge Consent
  - Enforcement or Prohibition Notice
  - Integrated Pollution Control
  - Integrated Pollution Prevention Control
  - Local Authority Integrated Pollution Prevention and Control
  - Local Authority Pollution Prevention and Control Enforcement
  - Pollution Incident to Controlled Waters
  - Prosecution Relating to Authorised Processes
  - Prosecution Relating to Controlled Waters
  - Registered Radioactive Substance
  - River Network or Water Feature
  - River Quality Sampling Point
  - Substantiated Pollution Incident Register
  - Water Abstraction
  - Water Industry Act Referral
- Waste**
- BGS Recorded Landfill Site (Location)
  - BGS Recorded Landfill Site
  - EA Historic Landfill (Buffered Point)
  - EA Historic Landfill (Polygon)
  - Integrated Pollution Control Registered Waste Site
  - Licensed Waste Management Facility (Landfill Boundary)
  - Licensed Waste Management Facility (Location)
  - Local Authority Recorded Landfill Site (Location)
  - Local Authority Recorded Landfill Site
  - Potentially Infilled Land (Non-water)
  - Potentially Infilled Land (Non-water)
  - Potentially Infilled Land (Water)
  - Potentially Infilled Land (Water)
  - Potentially Infilled Land (Water)
  - Registered Landfill Site
  - Registered Landfill Site (Location)
  - Registered Landfill Site (Point Buffered to 100m)
  - Registered Landfill Site (Point Buffered to 250m)
  - Registered Waste Transfer Site (Location)
  - Registered Waste Transfer Site
  - Registered Waste Treatment or Disposal Site (Location)
  - Registered Waste Treatment or Disposal Site
- Hazardous Substances**
- COMAH Site
  - Explosive Site
  - NIHHS Site
  - Planning Hazardous Substance Consent
  - Planning Hazardous Substance Enforcement
- Geological**
- BGS Recorded Mineral Site

## Site Sensitivity Map - Segment A13

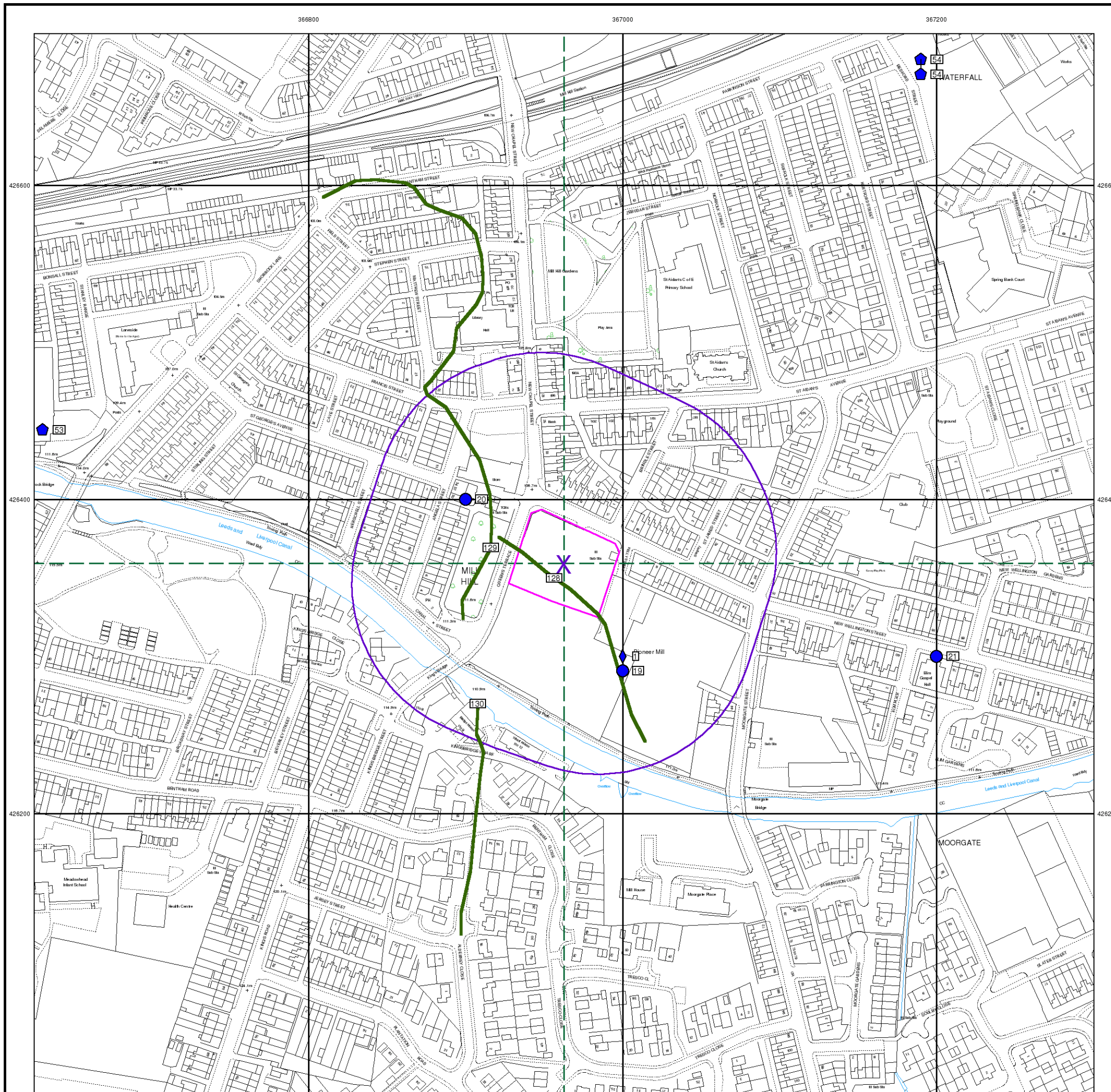


## Order Details

Order Number: 144159325\_1\_1  
 Customer Ref: BB2 4PJ  
 National Grid Reference: 366960, 426360  
 Slice: A  
 Site Area (Ha): 0.31  
 Plot Buffer (m): 100

## Site Details

Former Pioneer Mill, New Wellington Street, Blackburn, BB2 4DY





## Envirocheck<sup>®</sup> Report:

### Datasheet

#### Order Details:

**Order Number:**

144159325\_1\_1

**Customer Reference:**

BB2 4PJ

**National Grid Reference:**

366960, 426360

**Slice:**

A

**Site Area (Ha):**

0.31

**Search Buffer (m):**

1000

#### Site Details:

Former Pioneer Mill  
New Wellington Street  
Blackburn  
BB2 4DY

#### Client Details:

Mr D Lord  
Worms Eye Ltd  
52 Bank Parade  
Burnley  
Lancashire  
BB11 1TS

Report Section	Page Number
Summary	-
Agency & Hydrological	1
Waste	38
Hazardous Substances	-
Geological	45
Industrial Land Use	52
Sensitive Land Use	76
Data Currency	77
Data Suppliers	83
Useful Contacts	84

### Introduction

The Environment Act 1995 has made site sensitivity a key issue, as the legislation pays as much attention to the pathways by which contamination could spread, and to the vulnerable targets of contamination, as it does the potential sources of contamination. For this reason, Landmark's Site Sensitivity maps and Datasheet(s) place great emphasis on statutory data provided by the Environment Agency/Natural Resources Wales and the Scottish Environment Protection Agency; it also incorporates data from Natural England (and the Scottish and Welsh equivalents) and Local Authorities; and highlights hydrogeological features required by environmental and geotechnical consultants. It does not include any information concerning past uses of land. The datasheet is produced by querying the Landmark database to a distance defined by the client from a site boundary provided by the client.

In the attached datasheet the National Grid References (NGRs) are rounded to the nearest 10m in accordance with Landmark's agreements with a number of Data Suppliers.

### Copyright Notice

© Landmark Information Group Limited 2017. The Copyright on the information and data and its format as contained in this Envirocheck® Report ("Report") is the property of Landmark Information Group Limited ("Landmark") and several other Data Providers, including (but not limited to) Ordnance Survey, British Geological Survey, the Environment Agency/Natural Resources Wales and Natural England, and must not be reproduced in whole or in part by photocopying or any other method. The Report is supplied under Landmark's Terms and Conditions accepted by the Customer.

A copy of Landmark's Terms and Conditions can be found with the Index Map for this report. Additional copies of the Report may be obtained from Landmark, subject to Landmark's charges in force from time to time. The Copyright, design rights and any other intellectual rights shall remain the exclusive property of Landmark and /or other Data providers, whose Copyright material has been included in this Report.

### Natural England Copyright Notice

Site of Special Scientific Interest, National Nature Reserve, Ramsar, Special Protection Area, Special Conservation Area, Marine Nature Reserve data (derived from Ordnance Survey 1:10000 raster) is provided by, and used with the permission of, Natural England who retain the copyright and Intellectual Property Rights for the data.

### Ove Arup Copyright Notice

The Data provided in this report was obtained on Licence from Ove Arup & Partners Limited (for further information, contact [mining.review@arup.com](mailto:mining.review@arup.com)). No reproduction or further use of such Data is to be made without the prior written consent of Ove Arup & Partners Limited. The information and data supplied in the product are derived from publicly available records and other third party sources and neither Ove Arup & Partners nor Landmark warrant the accuracy or completeness of such information or data.

### Peter Brett Associates Copyright Notice

The cavity data presented has been extracted from the PBA enhanced version of the original DEFRA national cavity databases. PBA/DEFRA retain the copyright & intellectual property rights in the data. Whilst all reasonable efforts are made to check that the information contained in the cavity databases is accurate we do not warrant that the data is complete or error free. The information is based upon our own researches and those collated from a number of external sources and is continually being augmented and updated by PBA. In no event shall PBA/DEFRA or Landmark be liable for any loss or damage including, without limitation, indirect or consequential loss or damage arising from the use of this data.

### Radon Potential dataset Copyright Notice

Information supplied from a joint dataset compiled by The British Geological Survey and Public Health England.

### Report Version v53.0

Data Type	Page Number	On Site	0 to 250m	251 to 500m	501 to 1000m (*up to 2000m)
<b>Agency &amp; Hydrological</b>					
BGS Groundwater Flooding Susceptibility	pg 1	Yes	Yes	Yes	n/a
Contaminated Land Register Entries and Notices					
Discharge Consents	pg 2		1		41
Prosecutions Relating to Controlled Waters			n/a	n/a	n/a
Enforcement and Prohibition Notices					
Integrated Pollution Controls					
Integrated Pollution Prevention And Control					
Local Authority Integrated Pollution Prevention And Control					
Local Authority Pollution Prevention and Controls	pg 13			3	9
Local Authority Pollution Prevention and Control Enforcements					
Nearest Surface Water Feature	pg 14		Yes		
Pollution Incidents to Controlled Waters	pg 14		3	5	36
Prosecutions Relating to Authorised Processes					
Registered Radioactive Substances	pg 22				9
River Quality	pg 23		1	1	1
River Quality Biology Sampling Points					
River Quality Chemistry Sampling Points	pg 24				2
Substantiated Pollution Incident Register	pg 25			2	3
Water Abstractions	pg 26			1	16 (*7)
Water Industry Act Referrals					
Groundwater Vulnerability	pg 32	Yes	n/a	n/a	n/a
Drift Deposits	pg 32	1	n/a	n/a	n/a
Bedrock Aquifer Designations	pg 32	Yes	n/a	n/a	n/a
Superficial Aquifer Designations	pg 32	Yes	n/a	n/a	n/a
Source Protection Zones					
Extreme Flooding from Rivers or Sea without Defences				n/a	n/a
Flooding from Rivers or Sea without Defences				n/a	n/a
Areas Benefiting from Flood Defences				n/a	n/a
Flood Water Storage Areas				n/a	n/a
Flood Defences				n/a	n/a
OS Water Network Lines	pg 32		4	5	32

Data Type	Page Number	On Site	0 to 250m	251 to 500m	501 to 1000m (*up to 2000m)
<b>Waste</b>					
BGS Recorded Landfill Sites					
Historical Landfill Sites	pg 38				1
Integrated Pollution Control Registered Waste Sites					
Licensed Waste Management Facilities (Landfill Boundaries)					
Licensed Waste Management Facilities (Locations)	pg 38			2	2
Local Authority Landfill Coverage	pg 39	1	n/a	n/a	n/a
Local Authority Recorded Landfill Sites	pg 39			1	
Potentially Infilled Land (Non-Water)	pg 39		1	6	14
Potentially Infilled Land (Water)	pg 40	1	6	17	39
Registered Landfill Sites					
Registered Waste Transfer Sites	pg 43				1
Registered Waste Treatment or Disposal Sites	pg 44			1	
<b>Hazardous Substances</b>					
Control of Major Accident Hazards Sites (COMAH)					
Explosive Sites					
Notification of Installations Handling Hazardous Substances (NIHHS)					
Planning Hazardous Substance Consents					
Planning Hazardous Substance Enforcements					

Data Type	Page Number	On Site	0 to 250m	251 to 500m	501 to 1000m (*up to 2000m)
<b>Geological</b>					
BGS 1:625,000 Solid Geology	pg 45	Yes	n/a	n/a	n/a
BGS Estimated Soil Chemistry	pg 45	Yes	Yes	Yes	Yes
BGS Recorded Mineral Sites	pg 50			1	2
BGS Urban Soil Chemistry					
BGS Urban Soil Chemistry Averages					
CBSCB Compensation District			n/a	n/a	n/a
Coal Mining Affected Areas	pg 51	Yes	n/a	n/a	n/a
Mining Instability	pg 51	Yes	n/a	n/a	n/a
Man-Made Mining Cavities					
Natural Cavities					
Non Coal Mining Areas of Great Britain				n/a	n/a
Potential for Collapsible Ground Stability Hazards	pg 51	Yes		n/a	n/a
Potential for Compressible Ground Stability Hazards				n/a	n/a
Potential for Ground Dissolution Stability Hazards				n/a	n/a
Potential for Landslide Ground Stability Hazards	pg 51	Yes		n/a	n/a
Potential for Running Sand Ground Stability Hazards	pg 51	Yes		n/a	n/a
Potential for Shrinking or Swelling Clay Ground Stability Hazards	pg 51	Yes		n/a	n/a
Radon Potential - Radon Affected Areas			n/a	n/a	n/a
Radon Potential - Radon Protection Measures			n/a	n/a	n/a
<b>Industrial Land Use</b>					
Contemporary Trade Directory Entries	pg 52	1	13	42	84
Fuel Station Entries	pg 63				5
Points of Interest - Commercial Services	pg 64		3	8	32
Points of Interest - Education and Health	pg 67				1
Points of Interest - Manufacturing and Production	pg 68		3	29	26
Points of Interest - Public Infrastructure	pg 72			3	8
Points of Interest - Recreational and Environmental	pg 73		4	3	11
Gas Pipelines					
Underground Electrical Cables					

Data Type	Page Number	On Site	0 to 250m	251 to 500m	501 to 1000m (*up to 2000m)
<b>Sensitive Land Use</b>					
Ancient Woodland					
Areas of Adopted Green Belt	pg 76				1
Areas of Unadopted Green Belt					
Areas of Outstanding Natural Beauty					
Environmentally Sensitive Areas					
Forest Parks					
Local Nature Reserves	pg 76				1
Marine Nature Reserves					
National Nature Reserves					
National Parks					
Nitrate Sensitive Areas					
Nitrate Vulnerable Zones					
Ramsar Sites					
Sites of Special Scientific Interest					
Special Areas of Conservation					
Special Protection Areas					
World Heritage Sites					

Map ID	Details	Quadrant Reference (Compass Direction)	Estimated Distance From Site	Contact	NGR
	<b>BGS Groundwater Flooding Susceptibility</b> Flooding Type: Potential for Groundwater Flooding to Occur at Surface	A13SW (SW)	0	1	366950 426350
	<b>BGS Groundwater Flooding Susceptibility</b> Flooding Type: Potential for Groundwater Flooding to Occur at Surface	A13SE (N)	0	1	366963 426359
	<b>BGS Groundwater Flooding Susceptibility</b> Flooding Type: Potential for Groundwater Flooding to Occur at Surface	A13SW (SW)	55	1	366900 426300
	<b>BGS Groundwater Flooding Susceptibility</b> Flooding Type: Potential for Groundwater Flooding to Occur at Surface	A13NW (N)	157	1	366950 426550
	<b>BGS Groundwater Flooding Susceptibility</b> Flooding Type: Potential for Groundwater Flooding to Occur at Surface	A13SE (E)	213	1	367200 426300
	<b>BGS Groundwater Flooding Susceptibility</b> Flooding Type: Potential for Groundwater Flooding of Property Situated Below Ground Level	A13SW (SW)	265	1	366750 426150
	<b>BGS Groundwater Flooding Susceptibility</b> Flooding Type: Potential for Groundwater Flooding of Property Situated Below Ground Level	A13SW (SW)	278	1	366800 426100
	<b>BGS Groundwater Flooding Susceptibility</b> Flooding Type: Potential for Groundwater Flooding of Property Situated Below Ground Level	A13SW (SW)	304	1	366750 426100
	<b>BGS Groundwater Flooding Susceptibility</b> Flooding Type: Limited Potential for Groundwater Flooding to Occur	A13SW (SW)	346	1	366750 426050
	<b>BGS Groundwater Flooding Susceptibility</b> Flooding Type: Potential for Groundwater Flooding of Property Situated Below Ground Level	A8NW (S)	352	1	366850 426000
	<b>BGS Groundwater Flooding Susceptibility</b> Flooding Type: Potential for Groundwater Flooding to Occur at Surface	A13NW (NW)	359	1	366650 426600
	<b>BGS Groundwater Flooding Susceptibility</b> Flooding Type: Potential for Groundwater Flooding of Property Situated Below Ground Level	A8NW (SW)	369	1	366800 426000
	<b>BGS Groundwater Flooding Susceptibility</b> Flooding Type: Limited Potential for Groundwater Flooding to Occur	A13SW (SW)	372	1	366650 426100
	<b>BGS Groundwater Flooding Susceptibility</b> Flooding Type: Limited Potential for Groundwater Flooding to Occur	A13SW (SW)	374	1	366700 426050
	<b>BGS Groundwater Flooding Susceptibility</b> Flooding Type: Potential for Groundwater Flooding to Occur at Surface	A14NW (NE)	398	1	367350 426550
	<b>BGS Groundwater Flooding Susceptibility</b> Flooding Type: Potential for Groundwater Flooding of Property Situated Below Ground Level	A8NW (S)	399	1	366850 425950
	<b>BGS Groundwater Flooding Susceptibility</b> Flooding Type: Potential for Groundwater Flooding of Property Situated Below Ground Level	A12SE (W)	405	1	366550 426200
	<b>BGS Groundwater Flooding Susceptibility</b> Flooding Type: Limited Potential for Groundwater Flooding to Occur	A13SW (SW)	407	1	366650 426050
	<b>BGS Groundwater Flooding Susceptibility</b> Flooding Type: Limited Potential for Groundwater Flooding to Occur	A12SE (SW)	410	1	366600 426100
	<b>BGS Groundwater Flooding Susceptibility</b> Flooding Type: Limited Potential for Groundwater Flooding to Occur	A8NW (S)	416	1	366800 425950
	<b>BGS Groundwater Flooding Susceptibility</b> Flooding Type: Potential for Groundwater Flooding of Property Situated Below Ground Level	A12SE (SW)	426	1	366550 426150
	<b>BGS Groundwater Flooding Susceptibility</b> Flooding Type: Potential for Groundwater Flooding of Property Situated Below Ground Level	A8NW (S)	427	1	366950 425900

Map ID	Details	Quadrant Reference (Compass Direction)	Estimated Distance From Site	Contact	NGR
	<b>BGS Groundwater Flooding Susceptibility</b> Flooding Type: Potential for Groundwater Flooding to Occur at Surface	A18SE (NE)	430	1	367200 426750
	<b>BGS Groundwater Flooding Susceptibility</b> Flooding Type: Potential for Groundwater Flooding to Occur at Surface	A12SE (W)	431	1	366500 426300
	<b>BGS Groundwater Flooding Susceptibility</b> Flooding Type: Potential for Groundwater Flooding of Property Situated Below Ground Level	A8NW (S)	434	1	366900 425900
	<b>BGS Groundwater Flooding Susceptibility</b> Flooding Type: Limited Potential for Groundwater Flooding to Occur	A8NW (SW)	435	1	366750 425950
	<b>BGS Groundwater Flooding Susceptibility</b> Flooding Type: Potential for Groundwater Flooding of Property Situated Below Ground Level	A8NW (S)	446	1	366850 425900
	<b>BGS Groundwater Flooding Susceptibility</b> Flooding Type: Potential for Groundwater Flooding of Property Situated Below Ground Level	A14SW (E)	453	1	367450 426359
	<b>BGS Groundwater Flooding Susceptibility</b> Flooding Type: Potential for Groundwater Flooding to Occur at Surface	A14NW (E)	454	1	367450 426400
	<b>BGS Groundwater Flooding Susceptibility</b> Flooding Type: Potential for Groundwater Flooding of Property Situated Below Ground Level	A8NE (S)	476	1	367000 425850
	<b>BGS Groundwater Flooding Susceptibility</b> Flooding Type: Potential for Groundwater Flooding of Property Situated Below Ground Level	A8NE (S)	476	1	366963 425850
	<b>BGS Groundwater Flooding Susceptibility</b> Flooding Type: Limited Potential for Groundwater Flooding to Occur	A8NW (S)	477	1	366950 425850
	<b>BGS Groundwater Flooding Susceptibility</b> Flooding Type: Limited Potential for Groundwater Flooding to Occur	A12SE (SW)	494	1	366500 426100
1	<b>Discharge Consents</b> Operator: Netlon Ltd Property Type: REAL ESTATE ACTIVITIES/BUYING/SELLING/RENTING Location: Netlon Ltd, New Wellington Street, Blackburn, Lancashire Authority: Environment Agency, North West Region Catchment Area: Not Given Reference: 017190505 Permit Version: 1 Effective Date: 21st September 1994 Issued Date: 21st September 1994 Revocation Date: 18th April 2006 Discharge Type: Trade Discharges - Cooling Water Discharge: Freshwater Stream/River Environment: Receiving Water: Unnamed Trib Of R. Darwen <b>Status: Authorisation revokedRevoked</b> Positional Accuracy: Located by supplier to within 100m	A13SE (SE)	30	2	367000 426300
2	<b>Discharge Consents</b> Operator: United Utilities Water Limited Property Type: WWTW (NOT WATER CO) (NOT STP AT A PRIVATE PREMISES) Location: Queen Victoria St, Blackburn, Lancashire Authority: Environment Agency, North West Region Catchment Area: Not Given Reference: 01bbn0046 Permit Version: 1 Effective Date: 17th September 1992 Issued Date: Not Supplied Revocation Date: 1st January 1995 Discharge Type: Public Sewage: Storm Sewage Overflow Discharge: Unknown Environment: Receiving Water: Unknown Outlet; Licence Status: Revoked <b>Status: Authorisation revokedRevoked</b> Positional Accuracy: Located by supplier to within 100m	A18SW (N)	528	2	366840 426910



Map ID	Details	Quadrant Reference (Compass Direction)	Estimated Distance From Site	Contact	NGR
3	<p><b>Discharge Consents</b></p> <p>Operator: Voith Fabrics Blackburn Ltd  Property Type: MAKING OF TEXTILES  Location: River Mill Office, Preston Old Road, Blackburn, Lancashire  Authority: Environment Agency, North West Region  Catchment Area: Not Supplied  Reference: 017190110  Permit Version: 1  Effective Date: 14th June 1984  Issued Date: Not Supplied  Revocation Date: 29th September 1986  Discharge Type: Trade Discharges - Cooling Water  Discharge: Freshwater Stream/River  Environment:  Receiving Water: River Darwen  <b>Status: Authorisation revokedRevoked</b>  Positional Accuracy: Located by supplier to within 10m</p>	A17SE (NW)	567	2	366530 426780
3	<p><b>Discharge Consents</b></p> <p>Operator: Voith Fabrics Blackburn Ltd  Property Type: MAKING OF TEXTILES  Location: River Mill Office, Preston Old Road, Blackburn, Lancashire  Authority: Environment Agency, North West Region  Catchment Area: Not Supplied  Reference: 017190110  Permit Version: 2  Effective Date: 30th September 1986  Issued Date: Not Supplied  Revocation Date: 14th December 1995  Discharge Type: Trade Discharges - Cooling Water  Discharge: Freshwater Stream/River  Environment:  Receiving Water: River Darwen  <b>Status: Authorisation revokedRevoked</b>  Positional Accuracy: Located by supplier to within 10m</p>	A17SE (NW)	567	2	366530 426780
3	<p><b>Discharge Consents</b></p> <p>Operator: Voith Fabrics Blackburn Ltd  Property Type: MAKING OF TEXTILES  Location: River Mill Office, Preston Old Road, Blackburn, Lancashire  Authority: Environment Agency, North West Region  Catchment Area: Not Supplied  Reference: 017190110  Permit Version: 3  Effective Date: 15th December 1995  Issued Date: Not Supplied  Revocation Date: 30th May 1996  Discharge Type: Trade Discharges - Cooling Water  Discharge: Freshwater Stream/River  Environment:  Receiving Water: River Darwen  <b>Status: Authorisation revokedRevoked</b>  Positional Accuracy: Located by supplier to within 10m</p>	A17SE (NW)	567	2	366530 426780
3	<p><b>Discharge Consents</b></p> <p>Operator: Voith Fabrics Blackburn Ltd  Property Type: MAKING OF TEXTILES  Location: River Mill Office, Preston Old Road, Blackburn, Lancashire  Authority: Environment Agency, North West Region  Catchment Area: Not Supplied  Reference: 017190110  Permit Version: 4  Effective Date: 31st May 1996  Issued Date: Not Supplied  Revocation Date: 26th November 1998  Discharge Type: Trade Discharges - Cooling Water  Discharge: Freshwater Stream/River  Environment:  Receiving Water: River Darwen  <b>Status: Authorisation revokedRevoked</b>  Positional Accuracy: Located by supplier to within 10m</p>	A17SE (NW)	567	2	366530 426780

Map ID	Details	Quadrant Reference (Compass Direction)	Estimated Distance From Site	Contact	NGR
3	<p><b>Discharge Consents</b></p> <p>Operator: Voith Fabrics Blackburn Ltd  Property Type: MAKING OF TEXTILES  Location: River Mill Office, Preston Old Road, Blackburn, Lancashire  Authority: Environment Agency, North West Region  Catchment Area: Not Given  Reference: 017190110  Permit Version: 5  Effective Date: 27th November 1998  Issued Date: Not Supplied  Revocation Date: 11th February 2010  Discharge Type: Trade Discharges - Cooling Water  Discharge: Freshwater Stream/River  Environment:  Receiving Water: River Darwen  <b>Status: Revoked (Water Resources Act 1991, Section 88 &amp; Schedule 10 as amended by Environment Act 1995)</b>  Positional Accuracy: Located by supplier to within 100m</p>	A17SE (NW)	567	2	366530 426780
3	<p><b>Discharge Consents</b></p> <p>Operator: Voith Fabrics Blackburn Ltd  Property Type: MAKING OF TEXTILES  Location: Stretcher 3 Boiler House River Mill, Off Preston Old Road,, Blackburn, Lancashire  Authority: Environment Agency, North West Region  Catchment Area: Not Supplied  Reference: 017190111  Permit Version: 1  Effective Date: 14th March 1984  Issued Date: Not Supplied  Revocation Date: 14th December 1995  Discharge Type: Trade Discharges - Cooling Water  Discharge: Freshwater Stream/River  Environment:  Receiving Water: River Darwen  <b>Status: Authorisation revokedRevoked</b>  Positional Accuracy: Located by supplier to within 10m</p>	A17SE (NW)	589	2	366500 426780
3	<p><b>Discharge Consents</b></p> <p>Operator: Voith Fabrics Blackburn Ltd  Property Type: MAKING OF TEXTILES  Location: Stretcher 3 Boiler House River Mill, Off Preston Old Road,, Blackburn, Lancashire  Authority: Environment Agency, North West Region  Catchment Area: Not Supplied  Reference: 017190111  Permit Version: 2  Effective Date: 15th December 1995  Issued Date: Not Supplied  Revocation Date: 30th May 1996  Discharge Type: Trade Discharges - Cooling Water  Discharge: Freshwater Stream/River  Environment:  Receiving Water: River Darwen  <b>Status: Authorisation revokedRevoked</b>  Positional Accuracy: Located by supplier to within 10m</p>	A17SE (NW)	589	2	366500 426780
3	<p><b>Discharge Consents</b></p> <p>Operator: Voith Fabrics Blackburn Ltd  Property Type: MAKING OF TEXTILES  Location: Stretcher 3 Boiler House River Mill, Off Preston Old Road,, Blackburn, Lancashire  Authority: Environment Agency, North West Region  Catchment Area: Not Supplied  Reference: 017190111  Permit Version: 3  Effective Date: 31st May 1996  Issued Date: Not Supplied  Revocation Date: 26th November 1998  Discharge Type: Trade Discharges - Cooling Water  Discharge: Freshwater Stream/River  Environment:  Receiving Water: River Darwen  <b>Status: Authorisation revokedRevoked</b>  Positional Accuracy: Located by supplier to within 10m</p>	A17SE (NW)	589	2	366500 426780

Map ID	Details	Quadrant Reference (Compass Direction)	Estimated Distance From Site	Contact	NGR
3	<p><b>Discharge Consents</b></p> <p>Operator: Voith Fabrics Blackburn Ltd  Property Type: MAKING OF TEXTILES  Location: Stretcher 3 Boiler House River Mill, Off Preston Old Road,, Blackburn, Lancashire  Authority: Environment Agency, North West Region  Catchment Area: Not Given  Reference: 017190111  Permit Version: 4  Effective Date: 27th November 1998  Issued Date: Not Supplied  Revocation Date: 11th February 2010  Discharge Type: Trade Discharges - Cooling Water  Discharge: Freshwater Stream/River  Environment:  Receiving Water: River Darwen  <b>Status: Revoked (Water Resources Act 1991, Section 88 &amp; Schedule 10 as amended by Environment Act 1995)</b>  Positional Accuracy: Located by supplier to within 100m</p>	A17SE (NW)	589	2	366500 426780
4	<p><b>Discharge Consents</b></p> <p>Operator: United Utilities Water Limited  Property Type: WWTW/SEWAGE TREATMENT WORKS (WATER COMPANY)  Location: Bolton Road Interceptor Sewer, Blackburn Dc, Lancashire  Authority: Environment Agency, North West Region  Catchment Area: Not Given  Reference: 011a1437  Permit Version: 1  Effective Date: 30th December 1965  Issued Date: Not Supplied  Revocation Date: 25th March 2010  Discharge Type: Public Sewage: Storm Sewage Overflow  Discharge: Freshwater Stream/River  Environment:  Receiving Water: River Darwen  <b>Status: Revoked: New Consent issued (Water Act 1989, Section 113)</b>  Positional Accuracy: Located by supplier to within 100m</p>	A14NW (E)	625	2	367620 426420
4	<p><b>Discharge Consents</b></p> <p>Operator: United Utilities Water Limited  Property Type: STORM TANK/CSO ON SEWERAGE NETWORK (WATER COMPANY)  Location: Bolton Road Interceptor Sewer Bolton Road, Adjacent Aqueduct Bridge, .. Blackburn  Authority: Environment Agency, North West Region  Catchment Area: Darwen  Reference: Npswqd010749  Permit Version: 3  Effective Date: 12th August 2011  Issued Date: 12th August 2011  Revocation Date: Not Supplied  Discharge Type: Public Sewage: Storm Sewage Overflow  Discharge: Freshwater Stream/River  Environment:  Receiving Water: River Darwen  <b>Status: Varied under EPR 2010</b>  Positional Accuracy: Located by supplier to within 10m</p>	A14NW (E)	630	2	367626 426405
4	<p><b>Discharge Consents</b></p> <p>Operator: United Utilities Water Plc (?)  Property Type: STORM TANK/CSO ON SEWERAGE NETWORK (WATER COMPANY)  Location: Bolton Road Interceptor Sewer Bolton Road, Adjacent Aqueduct Bridge, .. Blackburn  Authority: Environment Agency, North West Region  Catchment Area: Darwen  Reference: Npswqd010749  Permit Version: 1  Effective Date: 26th March 2010  Issued Date: 26th March 2010  Revocation Date: 30th September 2010  Discharge Type: Public Sewage: Storm Sewage Overflow  Discharge: Freshwater Stream/River  Environment:  Receiving Water: River Darwen  <b>Status: Modified (Water Resources Act 1991, Schedule 10 as amended by Environment Act 1995)</b>  Positional Accuracy: Located by supplier to within 10m</p>	A14NW (E)	630	2	367626 426405

Map ID	Details	Quadrant Reference (Compass Direction)	Estimated Distance From Site	Contact	NGR
4	<p><b>Discharge Consents</b></p> <p>Operator: United Utilities Water Plc (?)  Property Type: STORM TANK/CSO ON SEWERAGE NETWORK (WATER COMPANY)  Location: Bolton Road Interceptor Sewer Bolton Road, Adjacent Aqueduct Bridge, ., Blackburn  Authority: Environment Agency, North West Region  Catchment Area: Darwen  Reference: Npswqd010749  Permit Version: 2  Effective Date: 1st October 2010  Issued Date: 26th March 2010  Revocation Date: 11th August 2011  Discharge Type: Public Sewage: Storm Sewage Overflow  Discharge: Freshwater Stream/River  Environment:  Receiving Water: River Darwen  <b>Status:</b> <b>Modified (Water Resources Act 1991, Schedule 10 as amended by Environment Act 1995)</b>  Positional Accuracy: Located by supplier to within 10m</p>	A14NW (E)	630	2	367626 426405
5	<p><b>Discharge Consents</b></p> <p>Operator: United Utilities Water Limited  Property Type: STORM TANK/CSO ON SEWERAGE NETWORK (WATER COMPANY)  Location: Bolton Road, Blackburn Dc, Lancashire  Authority: Environment Agency, North West Region  Catchment Area: Darwen  Reference: 01bbn0023  Permit Version: 2  Effective Date: 26th March 2010  Issued Date: 26th March 2010  Revocation Date: 30th September 2011  Discharge Type: Public Sewage: Storm Sewage Overflow  Discharge: Freshwater Stream/River  Environment:  Receiving Water: River Darwen  <b>Status:</b> <b>New Consent (Water Resources Act 1991, Section 88 &amp; Schedule 10 as amended by Environment Act 1995)</b>  Positional Accuracy: Located by supplier to within 10m</p>	A14SE (E)	693	2	367690 426340
5	<p><b>Discharge Consents</b></p> <p>Operator: United Utilities Water Limited  Property Type: STORM TANK/CSO ON SEWERAGE NETWORK (WATER COMPANY)  Location: Bolton Road, Blackburn Dc, Lancashire  Authority: Environment Agency, North West Region  Catchment Area: Darwen  Reference: 01bbn0023  Permit Version: 3  Effective Date: 1st October 2011  Issued Date: 26th March 2010  Revocation Date: Not Supplied  Discharge Type: Public Sewage: Storm Sewage Overflow  Discharge: Freshwater Stream/River  Environment:  Receiving Water: River Darwen  <b>Status:</b> <b>Modified (Water Resources Act 1991, Schedule 10 as amended by Environment Act 1995)</b>  Positional Accuracy: Located by supplier to within 10m</p>	A14SE (E)	693	2	367690 426340
5	<p><b>Discharge Consents</b></p> <p>Operator: United Utilities Water Limited  Property Type: STORM TANK/CSO ON SEWERAGE NETWORK (WATER COMPANY)  Location: Bolton Road, Blackburn Dc, Lancashire  Authority: Environment Agency, North West Region  Catchment Area: Darwen  Reference: 01BBN0023  Permit Version: 1  Effective Date: 1st January 1995  Issued Date: Not Supplied  Revocation Date: 25th March 2010  Discharge Type: Public Sewage: Storm Sewage Overflow  Discharge: Freshwater Stream/River  Environment:  Receiving Water: River Darwen  <b>Status:</b> <b>Post National Rivers Authority Legislation where issue date &gt; 31/08/1989</b>  Positional Accuracy: Located by supplier to within 10m</p>	A14NE (E)	720	2	367717 426364

Map ID	Details	Quadrant Reference (Compass Direction)	Estimated Distance From Site	Contact	NGR
6	<p><b>Discharge Consents</b></p> <p>Operator: United Utilities Water Limited  Property Type: STORM TANK/CSO ON SEWERAGE NETWORK (WATER COMPANY)  Location: Wellington Road Cso Wellington Road, Blackburn, Lancashire, ., Bb2 2nq  Authority: Environment Agency, North West Region  Catchment Area: Darwen  Reference: 01bbn0024  Permit Version: 2  Effective Date: 3rd September 2010  Issued Date: 3rd September 2010  Revocation Date: 4th February 2016  Discharge Type: Public Sewage: Storm Sewage Overflow  Discharge: Freshwater Stream/River  Environment:  Receiving Water: River Darwen  <b>Status: Varied under EPR 2010</b>  Positional Accuracy: Located by supplier to within 10m</p>	A18NE (NE)	731	2	367290 427040
6	<p><b>Discharge Consents</b></p> <p>Operator: United Utilities Water Limited  Property Type: STORM TANK/CSO ON SEWERAGE NETWORK (WATER COMPANY)  Location: Wellington Road Cso Wellington Road, Blackburn, Lancashire, ., Bb2 2nq  Authority: Environment Agency, North West Region  Catchment Area: Darwen  Reference: 01BBN0024  Permit Version: 1  Effective Date: 1st January 1995  Issued Date: Not Supplied  Revocation Date: 2nd September 2010  Discharge Type: Public Sewage: Storm Sewage Overflow  Discharge: Freshwater Stream/River  Environment:  Receiving Water: River Darwen  <b>Status: Varied under EPR 2010</b>  Positional Accuracy: Located by supplier to within 100m</p>	A18NE (NE)	731	2	367290 427040
6	<p><b>Discharge Consents</b></p> <p>Operator: United Utilities Water Limited  Property Type: STORM TANK/CSO ON SEWERAGE NETWORK (WATER COMPANY)  Location: Wellington Road Cso Wellington Road, Blackburn, Lancashire, ., Bb2 2nq  Authority: Environment Agency, North West Region  Catchment Area: Darwen  Reference: 01bbn0024  Permit Version: 3  Effective Date: 5th February 2016  Issued Date: 5th February 2016  Revocation Date: Not Supplied  Discharge Type: Public Sewage: Storm Sewage Overflow  Discharge: Freshwater Stream/River  Environment:  Receiving Water: River Darwen  <b>Status: Varied under EPR 2010</b>  Positional Accuracy: Located by supplier to within 10m</p>	A18NE (NE)	735	2	367297 427042
7	<p><b>Discharge Consents</b></p> <p>Operator: Voith Fabrics Blackburn Ltd  Property Type: MAKING OF TEXTILES  Location: Plant Room 2, D9 Bay Scapa Scandia Off, Preston Old Road, Blackburn, Lancashire  Authority: Environment Agency, North West Region  Catchment Area: Not Supplied  Reference: 017190271  Permit Version: 1  Effective Date: 25th July 1988  Issued Date: Not Supplied  Revocation Date: 15th April 1992  Discharge Type: Trade Discharges - Cooling Water  Discharge: Freshwater Stream/River  Environment:  Receiving Water: River Darwen  <b>Status: Authorisation revokedRevoked</b>  Positional Accuracy: Located by supplier to within 10m</p>	A17SE (NW)	816	2	366330 426930

Map ID	Details	Quadrant Reference (Compass Direction)	Estimated Distance From Site	Contact	NGR
7	<p><b>Discharge Consents</b></p> <p>Operator: Voith Fabrics Blackburn Ltd  Property Type: MAKING OF TEXTILES  Location: Plant Room 2, D9 Bay Scapa Scandia Off, Preston Old Road, Blackburn, Lancashire</p> <p>Authority: Environment Agency, North West Region  Catchment Area: Not Supplied  Reference: 017190271  Permit Version: 2  Effective Date: 16th April 1992  Issued Date: Not Supplied  Revocation Date: 30th May 1996  Discharge Type: Trade Discharges - Cooling Water  Discharge: Freshwater Stream/River  Environment:  Receiving Water: River Darwen  <b>Status: Authorisation revokedRevoked</b>  Positional Accuracy: Located by supplier to within 10m</p>	A17SE (NW)	816	2	366330 426930
7	<p><b>Discharge Consents</b></p> <p>Operator: Voith Fabrics Blackburn Ltd  Property Type: MAKING OF TEXTILES  Location: Plant Room 2, D9 Bay Scapa Scandia Off, Preston Old Road, Blackburn, Lancashire</p> <p>Authority: Environment Agency, North West Region  Catchment Area: Not Supplied  Reference: 017190271  Permit Version: 3  Effective Date: 31st May 1996  Issued Date: Not Supplied  Revocation Date: 26th November 1998  Discharge Type: Trade Discharges - Cooling Water  Discharge: Freshwater Stream/River  Environment:  Receiving Water: River Darwen  <b>Status: Authorisation revokedRevoked</b>  Positional Accuracy: Located by supplier to within 10m</p>	A17SE (NW)	816	2	366330 426930
7	<p><b>Discharge Consents</b></p> <p>Operator: Voith Fabrics Blackburn Ltd  Property Type: MAKING OF TEXTILES  Location: Plant Room 2, D9 Bay Scapa Scandia Off, Preston Old Road, Blackburn, Lancashire</p> <p>Authority: Environment Agency, North West Region  Catchment Area: Not Given  Reference: 017190271  Permit Version: 4  Effective Date: 27th November 1998  Issued Date: Not Supplied  Revocation Date: 11th February 2010  Discharge Type: Trade Discharges - Cooling Water  Discharge: Freshwater Stream/River  Environment:  Receiving Water: River Darwen  <b>Status: Revoked (Water Resources Act 1991, Section 88 &amp; Schedule 10 as amended by Environment Act 1995)</b>  Positional Accuracy: Located by supplier to within 100m</p>	A17SE (NW)	816	2	366330 426930
8	<p><b>Discharge Consents</b></p> <p>Operator: Voith Fabrics Blackburn Ltd  Property Type: MAKING OF TEXTILES  Location: Plant Room 1, D9 Bay Scapa Scandia, Off Preston Old Road, Blackburn, Lancashire</p> <p>Authority: Environment Agency, North West Region  Catchment Area: Not Supplied  Reference: 017190114  Permit Version: 1  Effective Date: 7th February 1979  Issued Date: Not Supplied  Revocation Date: 14th December 1995  Discharge Type: Trade Discharges - Cooling Water  Discharge: Freshwater Stream/River  Environment:  Receiving Water: River Darwen  <b>Status: Authorisation revokedRevoked</b>  Positional Accuracy: Located by supplier to within 10m</p>	A17SW (NW)	867	2	366280 426950

Map ID	Details	Quadrant Reference (Compass Direction)	Estimated Distance From Site	Contact	NGR
8	<p><b>Discharge Consents</b></p> <p>Operator: Voith Fabrics Blackburn Ltd  Property Type: MAKING OF TEXTILES  Location: Plant Room 1, D9 Bay Scapa Scandia, Off Preston Old Road, Blackburn, Lancashire</p> <p>Authority: Environment Agency, North West Region  Catchment Area: Not Supplied  Reference: 017190114  Permit Version: 2  Effective Date: 15th December 1995  Issued Date: Not Supplied  Revocation Date: 30th May 1996  Discharge Type: Trade Discharges - Cooling Water  Discharge: Freshwater Stream/River  Environment:  Receiving Water: River Darwen  <b>Status: Authorisation revokedRevoked</b>  Positional Accuracy: Located by supplier to within 10m</p>	A17SW (NW)	867	2	366280 426950
8	<p><b>Discharge Consents</b></p> <p>Operator: Voith Fabrics Blackburn Ltd  Property Type: MAKING OF TEXTILES  Location: Plant Room 1, D9 Bay Scapa Scandia, Off Preston Old Road, Blackburn, Lancashire</p> <p>Authority: Environment Agency, North West Region  Catchment Area: Not Supplied  Reference: 017190114  Permit Version: 3  Effective Date: 31st May 1996  Issued Date: Not Supplied  Revocation Date: 26th November 1998  Discharge Type: Trade Discharges - Cooling Water  Discharge: Freshwater Stream/River  Environment:  Receiving Water: River Darwen  <b>Status: Authorisation revokedRevoked</b>  Positional Accuracy: Located by supplier to within 10m</p>	A17SW (NW)	867	2	366280 426950
8	<p><b>Discharge Consents</b></p> <p>Operator: Voith Fabrics Blackburn Ltd  Property Type: MAKING OF TEXTILES  Location: Plant Room 1, D9 Bay Scapa Scandia, Off Preston Old Road, Blackburn, Lancashire</p> <p>Authority: Environment Agency, North West Region  Catchment Area: Not Given  Reference: 017190114  Permit Version: 4  Effective Date: 27th November 1998  Issued Date: Not Supplied  Revocation Date: 11th February 2010  Discharge Type: Trade Discharges - Cooling Water  Discharge: Freshwater Stream/River  Environment:  Receiving Water: River Darwen  <b>Status: Revoked (Water Resources Act 1991, Section 88 &amp; Schedule 10 as amended by Environment Act 1995)</b>  Positional Accuracy: Located by supplier to within 100m</p>	A17SW (NW)	867	2	366280 426950
8	<p><b>Discharge Consents</b></p> <p>Operator: United Utilities Water Limited  Property Type: STORM TANK/CSO ON SEWERAGE NETWORK (WATER COMPANY)  Location: Preston Old Road Cso Preston Old Road, Fenniscliffe, Blackburn, Lancashire, Bb2 2tr</p> <p>Authority: Environment Agency, North West Region  Catchment Area: Darwen  Reference: 01bbn0045  Permit Version: 3  Effective Date: 5th February 2016  Issued Date: 5th February 2016  Revocation Date: Not Supplied  Discharge Type: Public Sewage: Storm Sewage Overflow  Discharge: Freshwater Stream/River  Environment:  Receiving Water: River Darwen  <b>Status: Varied under EPR 2010</b>  Positional Accuracy: Located by supplier to within 10m</p>	A17SW (NW)	910	2	366240 426970

Map ID	Details	Quadrant Reference (Compass Direction)	Estimated Distance From Site	Contact	NGR
8	<p><b>Discharge Consents</b></p> <p>Operator: United Utilities Water Limited  Property Type: STORM TANK/CSO ON SEWERAGE NETWORK (WATER COMPANY)  Location: Preston Old Road Cso Preston Old Road, Fenniscliffe, Blackburn, Lancashire, Bb2 2tr  Authority: Environment Agency, North West Region  Catchment Area: Darwen  Reference: 01bbn0045  Permit Version: 2  Effective Date: 3rd September 2010  Issued Date: 3rd September 2010  Revocation Date: 4th February 2016  Discharge Type: Public Sewage: Storm Sewage Overflow  Discharge: Freshwater Stream/River  Environment:  Receiving Water: River Darwen  <b>Status: Varied under EPR 2010</b>  Positional Accuracy: Located by supplier to within 10m</p>	A17SW (NW)	910	2	366240 426970
8	<p><b>Discharge Consents</b></p> <p>Operator: United Utilities Water Limited  Property Type: STORM TANK/CSO ON SEWERAGE NETWORK (WATER COMPANY)  Location: Preston Old Road Cso Preston Old Road, Fenniscliffe, Blackburn, Lancashire, Bb2 2tr  Authority: Environment Agency, North West Region  Catchment Area: Darwen  Reference: 01BBN0045  Permit Version: 1  Effective Date: 1st January 1995  Issued Date: Not Supplied  Revocation Date: 2nd September 2010  Discharge Type: Public Sewage: Storm Sewage Overflow  Discharge: Freshwater Stream/River  Environment:  Receiving Water: River Darwen  <b>Status: Varied under EPR 2010</b>  Positional Accuracy: Located by supplier to within 10m</p>	A17SW (NW)	910	2	366240 426970
9	<p><b>Discharge Consents</b></p> <p>Operator: United Utilities Water Limited  Property Type: STORM TANK/CSO ON SEWERAGE NETWORK (WATER COMPANY)  Location: Infirmary Rd, Blackburn Dc, Lancashire  Authority: Environment Agency, North West Region  Catchment Area: Darwen  Reference: 01bbn0028  Permit Version: 2  Effective Date: 26th March 2010  Issued Date: 26th March 2010  Revocation Date: 1st May 2011  Discharge Type: Public Sewage: Storm Sewage Overflow  Discharge: Canal  Environment:  Receiving Water: Leeds/Liverpool Canal  <b>Status: Modified (Water Resources Act 1991, Schedule 10 as amended by Environment Act 1995)</b>  Positional Accuracy: Located by supplier to within 10m</p>	A19SE (NE)	907	2	367800 426790
9	<p><b>Discharge Consents</b></p> <p>Operator: United Utilities Water Limited  Property Type: STORM TANK/CSO ON SEWERAGE NETWORK (WATER COMPANY)  Location: Infirmary Rd, Blackburn Dc, Lancashire  Authority: Environment Agency, North West Region  Catchment Area: Darwen  Reference: 01BBN0028  Permit Version: 1  Effective Date: 1st January 1995  Issued Date: Not Supplied  Revocation Date: 25th March 2010  Discharge Type: Public Sewage: Storm Sewage Overflow  Discharge: Canal  Environment:  Receiving Water: Leeds/Liverpool Canal  <b>Status: Post National Rivers Authority Legislation where issue date &gt; 31/08/1989</b>  Positional Accuracy: Located by supplier to within 100m</p>	A19SE (NE)	907	2	367800 426790



Map ID	Details	Quadrant Reference (Compass Direction)	Estimated Distance From Site	Contact	NGR
10	<p><b>Discharge Consents</b></p> <p>Operator: United Utilities Water Limited  Property Type: STORM TANK/CSO ON SEWERAGE NETWORK (WATER COMPANY)  Location: Markham St, Blackburn Dc, Lancashire  Authority: Environment Agency, North West Region  Catchment Area: Darwen  Reference: 01BBN0043  Permit Version: 1  Effective Date: 1st January 1995  Issued Date: Not Supplied  Revocation Date: 2nd September 2010  Discharge Type: Public Sewage: Storm Sewage Overflow  Discharge: Freshwater Stream/River  Environment:  Receiving Water: River Blakewater  <b>Status: Varied under EPR 2010</b>  Positional Accuracy: Located by supplier to within 100m</p>	A17SW (NW)	922	2	366245 426995
10	<p><b>Discharge Consents</b></p> <p>Operator: United Utilities Water Limited  Property Type: STORM TANK/CSO ON SEWERAGE NETWORK (WATER COMPANY)  Location: Markham St, Blackburn Dc, Lancashire  Authority: Environment Agency, North West Region  Catchment Area: Darwen  Reference: 01bbn0043  Permit Version: 2  Effective Date: 3rd September 2010  Issued Date: 3rd September 2010  Revocation Date: 15th March 2017  Discharge Type: Public Sewage: Storm Sewage Overflow  Discharge: Freshwater Stream/River  Environment:  Receiving Water: River Blakewater  <b>Status: Surrendered under EPR 2010</b>  Positional Accuracy: Located by supplier to within 10m</p>	A17SW (NW)	930	2	366240 427000
10	<p><b>Discharge Consents</b></p> <p>Operator: United Utilities Water Limited  Property Type: STORM TANK/CSO ON SEWERAGE NETWORK (WATER COMPANY)  Location: Preston Old Road Cso Preston Old Road, Fenniscliffe, Blackburn, Lancashire, Bb2 2tr  Authority: Environment Agency, North West Region  Catchment Area: Darwen  Reference: 01bbn0044  Permit Version: 2  Effective Date: 14th April 2009  Issued Date: 14th April 2009  Revocation Date: 25th March 2010  Discharge Type: Public Sewage: Storm Sewage Overflow  Discharge: Freshwater Stream/River  Environment:  Receiving Water: River Blakewater  <b>Status: Post National Rivers Authority Legislation where issue date &gt; 31/08/1989</b>  Positional Accuracy: Located by supplier to within 10m</p>	A17SW (NW)	930	2	366240 427000
10	<p><b>Discharge Consents</b></p> <p>Operator: North West Water Limited  Property Type: Not Given  Location: Markham Street , BLACKBURN  Authority: Environment Agency, North West Region  Catchment Area: Not Given  Reference: BBN0043  Permit Version: Not Supplied  Effective Date: Not Supplied  Issued Date: Not Supplied  Revocation Date: Not Supplied  Discharge Type: Sewage Effluent Discharge-Storm Effluent  Discharge: Unknown  Environment:  Receiving Water: Not Supplied  <b>Status: Not Supplied</b>  Positional Accuracy: Located by supplier to within 100m</p>	A17SW (NW)	930	2	366240 427000

Map ID	Details	Quadrant Reference (Compass Direction)	Estimated Distance From Site	Contact	NGR
10	<p><b>Discharge Consents</b></p> <p>Operator: United Utilities Water Limited  Property Type: STORM TANK/CSO ON SEWERAGE NETWORK (WATER COMPANY)  Location: Preston Old Road Cso Preston Old Road, Fenniscliffe, Blackburn, Lancashire, Bb2 2tr</p> <p>Authority: Environment Agency, North West Region  Catchment Area: Darwen  Reference: 01BBN0044  Permit Version: 1  Effective Date: 1st January 1995  Issued Date: Not Supplied  Revocation Date: 13th April 2009  Discharge Type: Public Sewage: Storm Sewage Overflow  Discharge: Freshwater Stream/River  Environment:  Receiving Water: River Blakewater  <b>Status:</b> <b>Post National Rivers Authority Legislation where issue date &gt; 31/08/1989</b>  Positional Accuracy: Located by supplier to within 10m</p>	A17SW (NW)	930	2	366240 427000
10	<p><b>Discharge Consents</b></p> <p>Operator: United Utilities Water Limited  Property Type: STORM TANK/CSO ON SEWERAGE NETWORK (WATER COMPANY)  Location: Preston Old Road Cso Preston Old Road, Fenniscliffe, Blackburn, Lancashire, Bb2 2tr</p> <p>Authority: Environment Agency, North West Region  Catchment Area: Darwen  Reference: 01bbn0044  Permit Version: 3  Effective Date: 26th March 2010  Issued Date: 26th March 2010  Revocation Date: 31st January 2013  Discharge Type: Public Sewage: Storm Sewage Overflow  Discharge: Freshwater Stream/River  Environment:  Receiving Water: River Blakewater  <b>Status:</b> <b>Modified (Water Resources Act 1991, Schedule 10 as amended by Environment Act 1995)</b>  Positional Accuracy: Located by supplier to within 10m</p>	A17SW (NW)	936	2	366242 427012
10	<p><b>Discharge Consents</b></p> <p>Operator: United Utilities Water Limited  Property Type: STORM TANK/CSO ON SEWERAGE NETWORK (WATER COMPANY)  Location: Preston Old Road Cso Preston Old Road, Fenniscliffe, Blackburn, Lancashire, Bb2 2tr</p> <p>Authority: Environment Agency, North West Region  Catchment Area: Darwen  Reference: 01bbn0044  Permit Version: 4  Effective Date: 1st February 2013  Issued Date: 26th March 2010  Revocation Date: Not Supplied  Discharge Type: Public Sewage: Storm Sewage Overflow  Discharge: Freshwater Stream/River  Environment:  Receiving Water: River Blakewater  <b>Status:</b> <b>Modified (Water Resources Act 1991, Schedule 10 as amended by Environment Act 1995)</b>  Positional Accuracy: Located by supplier to within 10m</p>	A17SW (NW)	936	2	366242 427012
10	<p><b>Discharge Consents</b></p> <p>Operator: United Utilities Water Limited  Property Type: PUMPING STATION ON SEWERAGE NETWORK (WATER COMPANY)  Location: Witton Sso No 56, Blackburn, Lancashire  Authority: Environment Agency, North West Region  Catchment Area: Not Given  Reference: 011a0024  Permit Version: 1  Effective Date: 11th April 1960  Issued Date: Not Supplied  Revocation Date: 11th April 1960  Discharge Type: Storm /emergency overflow  Discharge: Freshwater Stream/River  Environment:  Receiving Water: River Blakewater  <b>Status:</b> <b>Authorisation revokedRevoked</b>  Positional Accuracy: Located by supplier to within 100m</p>	A17SW (NW)	936	2	366240 427010

Map ID	Details	Quadrant Reference (Compass Direction)	Estimated Distance From Site	Contact	NGR
11	<p><b>Local Authority Pollution Prevention and Controls</b></p> <p>Name: Promat Uk Ltd            Location: Victoria Works, Bonsall Street, BLACKBURN, Lancashire, BB2 4DD            Authority: Blackburn with Darwen Borough Council, Environmental Health Department            Permit Reference: Bb10            Dated: 1st October 1992            Process Type: Local Authority Pollution Prevention and Control            Description: PG3/7 Exfoliation of vermiculite and expansion of perlite  <b>Status: Permitted</b>            Positional Accuracy: Automatically positioned to the address</p>	A12NE (W)	334	3	366618 426476
11	<p><b>Local Authority Pollution Prevention and Controls</b></p> <p>Name: Promat Uk Ltd            Location: Bonsall Street, Blackburn, Bb2 4dd            Authority: Blackburn with Darwen Borough Council, Environmental Health Department            Permit Reference: BB116            Dated: 1st September 2008            Process Type: Local Authority Pollution Prevention and Control            Description: PG3/1 Blending, packing, loading and use of bulk cement  <b>Status: Permitted</b>            Positional Accuracy: Located by supplier to within 10m</p>	A12NE (W)	372	3	366580 426480
12	<p><b>Local Authority Pollution Prevention and Controls</b></p> <p>Name: Livesey Branch Service Station            Location: Livesey Branch Road, BLACKBURN, Lancashire, BB2            Authority: Blackburn with Darwen Borough Council, Environmental Health Department            Permit Reference: Bb100            Dated: Not Supplied            Process Type: Local Authority Air Pollution Control            Description: PG1/14 Petrol filling station  <b>Status: Authorisation revokedRevoked</b>            Positional Accuracy: Manually positioned to the address or location</p>	A8NW (S)	499	3	366904 425833
13	<p><b>Local Authority Pollution Prevention and Controls</b></p> <p>Name: Thorsman &amp; Co (Uk) Ltd            Location: Stancliffe Street, BLACKBURN, Lancashire, BB2 2QU            Authority: Blackburn with Darwen Borough Council, Environmental Health Department            Permit Reference: BB48            Dated: Not Supplied            Process Type: Local Authority Air Pollution Control            Description: PG6/4 Processes for the manufacture of particleboard and fibreboard  <b>Status: Authorisation revokedRevoked</b>            Positional Accuracy: Automatically positioned to the address</p>	A18SE (N)	598	3	367085 426976
13	<p><b>Local Authority Pollution Prevention and Controls</b></p> <p>Name: Thorsman and Co Ltd            Location: Stancliffe Street, BLACKBURN, BB3            Authority: Blackburn with Darwen Borough Council, Environmental Health Department            Permit Reference: BB85            Dated: Not Supplied            Process Type: Local Authority Air Pollution Control            Description: PG6/23 Coating of metal and plastic  <b>Status: Authorised</b>            Positional Accuracy: Automatically positioned to the address</p>	A18SE (N)	603	3	367085 426981
14	<p><b>Local Authority Pollution Prevention and Controls</b></p> <p>Name: Lock Mill Service Station            Location: Bolton Road, BLACKBURN, BB2 4HL            Authority: Blackburn with Darwen Borough Council, Environmental Health Department            Permit Reference: BB73            Dated: 31st December 1997            Process Type: Local Authority Pollution Prevention and Control            Description: PG1/14 Petrol filling station  <b>Status: Permitted</b>            Positional Accuracy: Automatically positioned to the address</p>	A14NE (E)	704	3	367694 426470
15	<p><b>Local Authority Pollution Prevention and Controls</b></p> <p>Name: Abbots Car Repairs            Location: Hollin Bridge Street, BLACKBURN, Lancashire, BB2 4BA            Authority: Blackburn with Darwen Borough Council, Environmental Health Department            Permit Reference: BB44            Dated: 1st November 1993            Process Type: Local Authority Pollution Prevention and Control            Description: PG6/34 Respraying of road vehicles  <b>Status: Permitted</b>            Positional Accuracy: Automatically positioned to the address</p>	A14NE (E)	762	3	367718 426615

Map ID	Details	Quadrant Reference (Compass Direction)	Estimated Distance From Site	Contact	NGR
16	<p><b>Local Authority Pollution Prevention and Controls</b></p> <p>Name: Scapa Scandia Ltd            Location: Cartmel Road, BLACKBURN, Lancashire, BB2 2SZ            Authority: Blackburn with Darwen Borough Council, Environmental Health Department            Permit Reference: BB51            Dated: Not Supplied            Process Type: Local Authority Air Pollution Control            Description: PG6/8 Textile and fabric coating of finishing processes            Status: <b>Authorisation revokedRevoked</b>            Positional Accuracy: Automatically positioned to the address</p>	A17NE (NW)	860	3	366418 427073
17	<p><b>Local Authority Pollution Prevention and Controls</b></p> <p>Name: Courtaulds Electrical (Blackburn) Ltd            Location: Lower Hollin Bank Street, BLACKBURN, Lancashire, BB2 4AD            Authority: Blackburn with Darwen Borough Council, Environmental Health Department            Permit Reference: BB36            Dated: Not Supplied            Process Type: Local Authority Air Pollution Control            Description: PG6/32 Adhesive coating            Status: <b>Authorisation revokedRevoked</b>            Positional Accuracy: Manually positioned to the road within the address or location</p>	A19SE (NE)	942	3	367745 426941
17	<p><b>Local Authority Pollution Prevention and Controls</b></p> <p>Name: Kensulat Plc            Location: Lower Hollin Bank Street, BLACKBURN, Lancashire, BB2 4UB            Authority: Blackburn with Darwen Borough Council, Environmental Health Department            Permit Reference: Bb55            Dated: Not Supplied            Process Type: Local Authority Air Pollution Control            Description: PG6/32 Adhesive coating            Status: <b>Authorisation revokedRevoked</b>            Positional Accuracy: Automatically positioned to the address</p>	A19SE (NE)	971	3	367780 426942
17	<p><b>Local Authority Pollution Prevention and Controls</b></p> <p>Name: Kensulat Plc            Location: Lower Hollin Bank Street, BLACKBURN, Lancashire, BB2 4UB            Authority: Blackburn with Darwen Borough Council, Environmental Health Department            Permit Reference: BB86            Dated: Not Supplied            Process Type: Local Authority Air Pollution Control            Description: PG6/32 Adhesive coating            Status: <b>Authorisation revokedRevoked</b>            Positional Accuracy: Automatically positioned to the address</p>	A19SE (NE)	971	3	367780 426942
18	<p><b>Local Authority Pollution Prevention and Controls</b></p> <p>Name: Minimix Concrete            Location: Fletcher Street, BLACKBURN, Lancashire, BB2 4AQ            Authority: Blackburn with Darwen Borough Council, Environmental Health Department            Permit Reference: BB17            Dated: Not Supplied            Process Type: Local Authority Air Pollution Control            Description: PG3/1Blending, packing, loading and use of bulk cement            Status: <b>Authorisation revokedRevoked</b>            Positional Accuracy: Manually positioned to the road within the address or location</p>	A19NE (NE)	998	3	367722 427055
	<b>Nearest Surface Water Feature</b>	A13SW (SW)	61	-	366888 426301
19	<p><b>Pollution Incidents to Controlled Waters</b></p> <p>Property Type: Not Given            Location: Lancashire            Authority: Environment Agency, North West Region            Pollutant: Not Given            Note: Leeds and Liverpool Canal            Incident Date: 20th August 1991            Incident Reference: 91320177            Catchment Area: Leeds Liverpool Canal - North            Receiving Water: Not Given            Cause of Incident: Not Given            Incident Severity: Category 3 - Minor Incident            Positional Accuracy: Located by supplier to within 100m</p>	A13SE (SE)	34	2	367000 426295

Map ID	Details	Quadrant Reference (Compass Direction)	Estimated Distance From Site	Contact	NGR
20	<p><b>Pollution Incidents to Controlled Waters</b></p> <p>Property Type: Not Given            Location: Lancashire            Authority: Environment Agency, North West Region            Pollutant: Unknown            Note: Leeds and Liverpool Canal            Incident Date: 4th December 1995            Incident Reference: 95430290            Catchment Area: Leeds Liverpool Canal - North            Receiving Water: Not Given            Cause of Incident: Other Incident/Unknown            Incident Severity: Category 3 - Minor Incident            Positional Accuracy: Located by supplier to within 100m</p>	A13NW (NW)	43	2	366900 426400
21	<p><b>Pollution Incidents to Controlled Waters</b></p> <p>Property Type: Other Premises            Location: Liverpool / Leeds Canal, Moorgate St            Authority: Environment Agency, North West Region            Pollutant: Not Given            Note: Not Supplied            Incident Date: 3rd March 1999            Incident Reference: 1893            Catchment Area: Leeds Liverpool Canal - North            Receiving Water: Not Given            Cause of Incident: Other Cause            Incident Severity: Category 3 - Minor Incident            Positional Accuracy: Approximate location provided by supplier</p>	A13SE (E)	213	2	367200 426300
22	<p><b>Pollution Incidents to Controlled Waters</b></p> <p>Property Type: Not Given            Location: Lancashire            Authority: Environment Agency, North West Region            Pollutant: Oils - Diesel (Including Agricultural)            Note: Leeds and Liverpool Canal; Oil            Incident Date: 13th August 1996            Incident Reference: 96430135            Catchment Area: Leeds Liverpool Canal - North            Receiving Water: Not Given            Cause of Incident: Not Given            Incident Severity: Category 3 - Minor Incident            Positional Accuracy: Located by supplier to within 100m</p>	A12NE (W)	332	2	366600 426400
23	<p><b>Pollution Incidents to Controlled Waters</b></p> <p>Property Type: Not Given            Location: Lancashire            Authority: Environment Agency, North West Region            Pollutant: Oils - Diesel (Including Agricultural)            Note: Leeds and Liverpool Canal; Diesel Oil            Incident Date: 15th February 1996            Incident Reference: 96430020            Catchment Area: Leeds Liverpool Canal - North            Receiving Water: Not Given            Cause of Incident: Other Incident/Unknown            Incident Severity: Category 3 - Minor Incident            Positional Accuracy: Located by supplier to within 100m</p>	A12NE (W)	359	2	366600 426500
24	<p><b>Pollution Incidents to Controlled Waters</b></p> <p>Property Type: Not Given            Location: Lancashire            Authority: Environment Agency, North West Region            Pollutant: Oils - Petrol            Note: Tributary Darwen; Petrol And Solvent            Incident Date: 2nd December 1996            Incident Reference: 96430207            Catchment Area: Darwen            Receiving Water: Not Given            Cause of Incident: Not Given            Incident Severity: Category 3 - Minor Incident            Positional Accuracy: Located by supplier to within 100m</p>	A8NW (S)	462	2	366800 425900
25	<p><b>Pollution Incidents to Controlled Waters</b></p> <p>Property Type: Industrial: Other            Location: River Darwen Adjacent To , Scapa Scandia Site , BLACKBURN            Authority: Environment Agency, North West Region            Pollutant: Chemicals - Unknown            Note: River Darwen; Chemical            Incident Date: 28th October 1997            Incident Reference: 97430168            Catchment Area: Darwen            Receiving Water: Freshwater Stream/River            Cause of Incident: Unknown            Incident Severity: Category 3 - Minor Incident            Positional Accuracy: Located by supplier to within 100m</p>	A18SW (NW)	475	2	366700 426800

Map ID	Details	Quadrant Reference (Compass Direction)	Estimated Distance From Site	Contact	NGR
26	<p><b>Pollution Incidents to Controlled Waters</b></p> <p>Property Type: Road            Location: Livesey Branch Road, Blackburn Road            Authority: Environment Agency, North West Region            Pollutant: Oils - Diesel (Including Agricultural)            Note: Tributary River Darwen; Diesel Oil            Incident Date: 1st October 1997            Incident Reference: 97430154            Catchment Area: Darwen            Receiving Water: Freshwater Stream/River            Cause of Incident: Road Traffic Accident            Incident Severity: Category 3 - Minor Incident            Positional Accuracy: Located by supplier to within 100m</p>	A8NE (SE)	477	2	367200 425900
27	<p><b>Pollution Incidents to Controlled Waters</b></p> <p>Property Type: Not Given            Location: River Darwen , Holland Weir            Authority: Environment Agency, North West Region            Pollutant: Miscellaneous - Unknown            Note: River Darwen; Smell            Incident Date: 2nd October 1997            Incident Reference: 97430148            Catchment Area: Darwen            Receiving Water: Freshwater Stream/River            Cause of Incident: Unknown            Incident Severity: Category 3 - Minor Incident            Positional Accuracy: Located by supplier to within 100m</p>	A19SW (NE)	522	2	367400 426700
28	<p><b>Pollution Incidents to Controlled Waters</b></p> <p>Property Type: Not Given            Location: Lancashire            Authority: Environment Agency, North West Region            Pollutant: Oils - Petrol            Note: Tributary Darwen; Petroleum Solvent            Incident Date: 3rd March 1996            Incident Reference: 96430028            Catchment Area: Darwen            Receiving Water: Not Given            Cause of Incident: Not Given            Incident Severity: Category 3 - Minor Incident            Positional Accuracy: Located by supplier to within 100m</p>	A8NE (S)	526	2	367000 425800
29	<p><b>Pollution Incidents to Controlled Waters</b></p> <p>Property Type: Domestic/Residential            Location: Mill Hill Street, Mill Hill, BLACKBURN            Authority: Environment Agency, North West Region            Pollutant: Rubbish            Note: River Darwen; Rubbish Litter            Incident Date: 20th March 1997            Incident Reference: 97430058            Catchment Area: Darwen            Receiving Water: Freshwater Stream/River            Cause of Incident: Unknown            Incident Severity: Category 3 - Minor Incident            Positional Accuracy: Located by supplier to within 100m</p>	A18SW (N)	528	2	366800 426900
30	<p><b>Pollution Incidents to Controlled Waters</b></p> <p>Property Type: Not Given            Location: Harwood Homes On River Darwen            Authority: Environment Agency, North West Region            Pollutant: Sewage - Wrong Connection            Note: Not Supplied            Incident Date: 24th June 1998            Incident Reference: CE980576            Catchment Area: Darwen            Receiving Water: Freshwater Stream/River            Cause of Incident: Not Given            Incident Severity: Category 3 - Minor Incident            Positional Accuracy: Located by supplier to within 100m</p>	A12NE (W)	530	2	366400 426395
30	<p><b>Pollution Incidents to Controlled Waters</b></p> <p>Property Type: Demolition            Location: Leeds &amp; Liverpool Canal At , Brother Street            Authority: Environment Agency, North West Region            Pollutant: Oils - Diesel (Including Agricultural)            Note: Diesel; Darwen; Diesel Oil            Incident Date: 7th October 1997            Incident Reference: 97430158            Catchment Area: Darwen            Receiving Water: Canal            Cause of Incident: Vandalism            Incident Severity: Category 3 - Minor Incident            Positional Accuracy: Located by supplier to within 100m</p>	A12NE (W)	531	2	366400 426400

Map ID	Details	Quadrant Reference (Compass Direction)	Estimated Distance From Site	Contact	NGR
31	<p><b>Pollution Incidents to Controlled Waters</b></p> <p>Property Type: Not Given            Location: Location Description Not Available            Authority: Environment Agency, North West Region            Pollutant: Oils - Diesel (Including Agricultural)            Note: River Darwen            Incident Date: 3rd August 1994            Incident Reference: 94430159            Catchment Area: Darwen            Receiving Water: Not Given            Cause of Incident: Other Incident/Unknown            Incident Severity: Category 3 - Minor Incident            Positional Accuracy: Located by supplier to within 100m</p>	A17SE (NW)	533	2	366600 426800
32	<p><b>Pollution Incidents to Controlled Waters</b></p> <p>Property Type: Not Given            Location: Location Description Not Available            Authority: Environment Agency, North West Region            Pollutant: Chemicals - Other Organic            Note: River Darwen            Incident Date: 9th June 1994            Incident Reference: 94430137            Catchment Area: Darwen            Receiving Water: Not Given            Cause of Incident: Wrong Connection            Incident Severity: Category 2 - Significant Incident            Positional Accuracy: Located by supplier to within 100m</p>	A17SE (NW)	539	2	366500 426700
33	<p><b>Pollution Incidents to Controlled Waters</b></p> <p>Property Type: Not Given            Location: Lancashire            Authority: Environment Agency, North West Region            Pollutant: Not Given            Note: Not Supplied            Incident Date: 25th August 1993            Incident Reference: 93320243            Catchment Area: Darwen            Receiving Water: Not Given            Cause of Incident: Not Given            Incident Severity: Category 3 - Minor Incident            Positional Accuracy: Located by supplier to within 100m</p>	A8NW (S)	557	2	366800 425800
34	<p><b>Pollution Incidents to Controlled Waters</b></p> <p>Property Type: Textile industry            Location: Witton Park, BLACKBURN            Authority: Environment Agency, North West Region            Pollutant: Oils - Other Oil            Note: Oil In R Darwen; River Darwen; Oil            Incident Date: 5th November 1997            Incident Reference: 97430169            Catchment Area: Darwen            Receiving Water: Freshwater Stream/River            Cause of Incident: Leaking Tank            Incident Severity: Category 2 - Significant Incident            Positional Accuracy: Located by supplier to within 100m</p>	A17SE (NW)	602	2	366500 426800
35	<p><b>Pollution Incidents to Controlled Waters</b></p> <p>Property Type: Water Company Sewage: Sewage Treatment Works            Location: Location Description Not Available            Authority: Environment Agency, North West Region            Pollutant: Sewage - Treated Effluent            Note: River Darwen            Incident Date: 11th February 1993            Incident Reference: 93320043            Catchment Area: Darwen            Receiving Water: Not Given            Cause of Incident: Unknown            Incident Severity: Category 2 - Significant Incident            Positional Accuracy: Located by supplier to within 100m</p>	A14NW (E)	604	2	367600 426400
36	<p><b>Pollution Incidents to Controlled Waters</b></p> <p>Property Type: Manufacturing: Textile Manufacture            Location: River Darwen, Witton Park, Near Preston Old Road, Lancashire            Authority: Environment Agency, North West Region            Pollutant: Other            Note: Not Supplied            Incident Date: 26th October 1999            Incident Reference: 33535            Catchment Area: Darwen            Receiving Water: River Stretch (Freshwater)            Cause of Incident: Plant / Machinery Failure : Pump / Machine Failure / Breakdown            Incident Severity: Category 3 - Minor Incident            Positional Accuracy: Located by supplier to within 100m</p>	A17SE (NW)	613	2	366600 426900

Map ID	Details	Quadrant Reference (Compass Direction)	Estimated Distance From Site	Contact	NGR
37	<b>Pollution Incidents to Controlled Waters</b> Property Type: Not Given Location: Lancashire Authority: Environment Agency, North West Region Pollutant: Rubble/Litter Or Solids Note: River Darwen; Rubbish Incident Date: 22nd April 1996 Incident Reference: 96430046 Catchment Area: Darwen Receiving Water: Not Given Cause of Incident: Not Given Incident Severity: Category 3 - Minor Incident Positional Accuracy: Located by supplier to within 100m	A14NW (E)	616	2	367600 426495
37	<b>Pollution Incidents to Controlled Waters</b> Property Type: Not Given Location: Location Description Not Available Authority: Environment Agency, North West Region Pollutant: Miscellaneous - Unknown Note: River Darwen Incident Date: 10th September 1993 Incident Reference: 93320261 Catchment Area: Darwen Receiving Water: Not Given Cause of Incident: Unknown Incident Severity: Category 2 - Significant Incident Positional Accuracy: Located by supplier to within 100m	A14NW (E)	617	2	367600 426500
38	<b>Pollution Incidents to Controlled Waters</b> Property Type: Not Given Location: Lancashire Authority: Environment Agency, North West Region Pollutant: Miscellaneous - Inert Suspended Solids Note: River Darwen; Sand Incident Date: 14th November 1996 Incident Reference: 96430197 Catchment Area: Darwen Receiving Water: Not Given Cause of Incident: Not Given Incident Severity: Category 3 - Minor Incident Positional Accuracy: Located by supplier to within 100m	A18SE (N)	657	2	367200 427000
39	<b>Pollution Incidents to Controlled Waters</b> Property Type: Not Given Location: Lancashire Authority: Environment Agency, North West Region Pollutant: Rubble/Litter Or Solids Note: River Darwen; Solid Refuse Incident Date: 26th November 1996 Incident Reference: 96430204 Catchment Area: Darwen Receiving Water: Not Given Cause of Incident: Not Given Incident Severity: Category 3 - Minor Incident Positional Accuracy: Located by supplier to within 100m	A17SE (NW)	699	2	366600 427000
40	<b>Pollution Incidents to Controlled Waters</b> Property Type: Not Given Location: Location Description Not Available Authority: Environment Agency, North West Region Pollutant: Miscellaneous - Inert Suspended Solids Note: River Blakewater Incident Date: 18th August 1995 Incident Reference: 95430210 Catchment Area: Darwen Receiving Water: Not Given Cause of Incident: Deliberate Disposal To Drain Incident Severity: Category 2 - Significant Incident Positional Accuracy: Located by supplier to within 100m	A17SE (NW)	753	2	366500 427000
41	<b>Pollution Incidents to Controlled Waters</b> Property Type: Connection To Surface Drains Location: Location Description Not Available Authority: Environment Agency, North West Region Pollutant: Oils - Waste Oil Note: River Blakewater Incident Date: 18th April 1995 Incident Reference: 95430082 Catchment Area: Darwen Receiving Water: Not Given Cause of Incident: Wrong Connection Incident Severity: Category 3 - Minor Incident Positional Accuracy: Located by supplier to within 100m	A18NE (N)	809	2	367000 427200



Map ID	Details	Quadrant Reference (Compass Direction)	Estimated Distance From Site	Contact	NGR
42	<p><b>Pollution Incidents to Controlled Waters</b></p> <p>Property Type: Private Sewage (Non-PLC): Sewerage Systems            Location: Lancashire            Authority: Environment Agency, North West Region            Pollutant: Crude Sewage            Note: River Darwen; Green Dye            Incident Date: 6th August 1996            Incident Reference: 96430142            Catchment Area: Darwen            Receiving Water: Not Given            Cause of Incident: Not Given            Incident Severity: Category 2 - Significant Incident            Positional Accuracy: Located by supplier to within 100m</p>	A17SE (NW)	812	2	366305 426895
42	<p><b>Pollution Incidents to Controlled Waters</b></p> <p>Property Type: Water Company Sewage: Sewage Treatment Works            Location: Location Description Not Available            Authority: Environment Agency, North West Region            Pollutant: Sewage Sludge            Note: River Darwen            Incident Date: 9th February 1993            Incident Reference: 93320036            Catchment Area: Darwen            Receiving Water: Not Given            Cause of Incident: Unknown            Incident Severity: Category 2 - Significant Incident            Positional Accuracy: Located by supplier to within 100m</p>	A17SE (NW)	816	2	366300 426895
42	<p><b>Pollution Incidents to Controlled Waters</b></p> <p>Property Type: Connection To Surface Drains            Location: Location Description Not Available            Authority: Environment Agency, North West Region            Pollutant: Chemicals - Detergents/Surfactant            Note: River Darwen            Incident Date: 5th May 1992            Incident Reference: 92320132            Catchment Area: Darwen            Receiving Water: Not Given            Cause of Incident: Unknown            Incident Severity: Category 2 - Significant Incident            Positional Accuracy: Located by supplier to within 100m</p>	A17SE (NW)	819	2	366300 426900
43	<p><b>Pollution Incidents to Controlled Waters</b></p> <p>Property Type: Not Given            Location: Location Description Not Available            Authority: Environment Agency, North West Region            Pollutant: Light Oil            Note: River Blakewater            Incident Date: 14th January 1991            Incident Reference: 91320008            Catchment Area: Darwen            Receiving Water: Not Given            Cause of Incident: Unknown            Incident Severity: Category 3 - Minor Incident            Positional Accuracy: Located by supplier to within 100m</p>	A17SE (NW)	878	2	366305 426995
43	<p><b>Pollution Incidents to Controlled Waters</b></p> <p>Property Type: Not Given            Location: Location Description Not Available            Authority: Environment Agency, North West Region            Pollutant: Industrial Effluent            Note: Tributary Blakewater            Incident Date: 14th July 1993            Incident Reference: 93320206            Catchment Area: Darwen            Receiving Water: Not Given            Cause of Incident: Unknown            Incident Severity: Category 2 - Significant Incident            Positional Accuracy: Located by supplier to within 100m</p>	A17SE (NW)	881	2	366305 427000
43	<p><b>Pollution Incidents to Controlled Waters</b></p> <p>Property Type: Not Given            Location: Location Description Not Available            Authority: Environment Agency, North West Region            Pollutant: Miscellaneous - Unknown            Note: Blakewater            Incident Date: 10th August 1993            Incident Reference: 93320228            Catchment Area: Darwen            Receiving Water: Not Given            Cause of Incident: Unknown            Incident Severity: Category 2 - Significant Incident            Positional Accuracy: Located by supplier to within 100m</p>	A17SE (NW)	882	2	366300 426995

Map ID	Details	Quadrant Reference (Compass Direction)	Estimated Distance From Site	Contact	NGR
44	<p><b>Pollution Incidents to Controlled Waters</b></p> <p>Property Type: Not Given            Location: Location Description Not Available            Authority: Environment Agency, North West Region            Pollutant: Rubble/Litter Or Solids            Note: River Darwen            Incident Date: 11th April 1995            Incident Reference: 95430120            Catchment Area: Darwen            Receiving Water: Not Given            Cause of Incident: Vandalism            Incident Severity: Category 3 - Minor Incident            Positional Accuracy: Located by supplier to within 100m</p>	A9NE (SE)	879	2	367800 426000
45	<p><b>Pollution Incidents to Controlled Waters</b></p> <p>Property Type: Not Given            Location: Lancashire            Authority: Environment Agency, North West Region            Pollutant: Unknown            Note: None Affected; None Pollution Found            Incident Date: 20th June 1996            Incident Reference: 96430106            Catchment Area: Darwen            Receiving Water: Not Given            Cause of Incident: Other Incident/Unknown            Incident Severity: Category 3 - Minor Incident            Positional Accuracy: Located by supplier to within 100m</p>	A17NE (NW)	893	2	366400 427100
46	<p><b>Pollution Incidents to Controlled Waters</b></p> <p>Property Type: Not Given            Location: Location Description Not Available            Authority: Environment Agency, North West Region            Pollutant: Chemicals - Unknown            Note: Irish Sea; Hydrocarbon Cocktail            Incident Date: 4th January 1994            Incident Reference: 94220001            Catchment Area: Irish Sea Coastal            Receiving Water: Not Given            Cause of Incident: Other Incident/Unknown            Incident Severity: Category 2 - Significant Incident            Positional Accuracy: Located by supplier to within 100m</p>	A9SW (SE)	952	2	367600 425600
47	<p><b>Pollution Incidents to Controlled Waters</b></p> <p>Property Type: Not Given            Location: Location Description Not Available            Authority: Environment Agency, North West Region            Pollutant: Miscellaneous - Inert Suspended Solids            Note: River Darwen/Waterside            Incident Date: 7th September 1995            Incident Reference: 95430225            Catchment Area: Darwen            Receiving Water: Not Given            Cause of Incident: Land Runoff            Incident Severity: Category 2 - Significant Incident            Positional Accuracy: Located by supplier to within 100m</p>	A17SW (NW)	953	2	366205 426995
47	<p><b>Pollution Incidents to Controlled Waters</b></p> <p>Property Type: Not Given            Location: Location Description Not Available            Authority: Environment Agency, North West Region            Pollutant: Miscellaneous - Inert Suspended Solids            Note: River Darwen            Incident Date: 18th October 1995            Incident Reference: 95430259            Catchment Area: Darwen            Receiving Water: Not Given            Cause of Incident: Land Runoff            Incident Severity: Category 3 - Minor Incident            Positional Accuracy: Located by supplier to within 100m</p>	A17SW (NW)	956	2	366205 427000
47	<p><b>Pollution Incidents to Controlled Waters</b></p> <p>Property Type: Private Sewage (Non-PLC): Sewerage Systems            Location: Location Description Not Available            Authority: Environment Agency, North West Region            Pollutant: Crude Sewage            Note: River Blakewater            Incident Date: 10th May 1995            Incident Reference: 95430122            Catchment Area: Darwen            Receiving Water: Not Given            Cause of Incident: Other Incident/Unknown            Incident Severity: Category 3 - Minor Incident            Positional Accuracy: Located by supplier to within 100m</p>	A17SW (NW)	957	2	366200 426995

Map ID	Details	Quadrant Reference (Compass Direction)	Estimated Distance From Site	Contact	NGR
47	<p><b>Pollution Incidents to Controlled Waters</b></p> <p>Property Type: Not Given            Location: Lancashire            Authority: Environment Agency, North West Region            Pollutant: Miscellaneous - Inert Suspended Solids            Note: Blakewater; Silt            Incident Date: 17th December 1996            Incident Reference: 96430220            Catchment Area: Darwen            Receiving Water: Not Given            Cause of Incident: Not Given            Incident Severity: Category 2 - Significant Incident            Positional Accuracy: Located by supplier to within 100m</p>	A17SW (NW)	959	2	366205 427005
47	<p><b>Pollution Incidents to Controlled Waters</b></p> <p>Property Type: Not Given            Location: Location Description Not Available            Authority: Environment Agency, North West Region            Pollutant: Miscellaneous - Inert Suspended Solids            Note: River Blakewater            Incident Date: 6th June 1991            Incident Reference: 91320116            Catchment Area: Darwen            Receiving Water: Not Given            Cause of Incident: Unknown            Incident Severity: Category 3 - Minor Incident            Positional Accuracy: Located by supplier to within 100m</p>	A17SW (NW)	960	2	366200 427000
47	<p><b>Pollution Incidents to Controlled Waters</b></p> <p>Property Type: Private Sewage (Non-PLC): Sewerage Systems            Location: Lancashire            Authority: Environment Agency, North West Region            Pollutant: Miscellaneous - Colour            Note: River Darwen; Drain Tracing Dye            Incident Date: 18th September 1996            Incident Reference: 96430178            Catchment Area: Darwen            Receiving Water: Not Given            Cause of Incident: Sewer Maintenance            Incident Severity: Category 3 - Minor Incident            Positional Accuracy: Located by supplier to within 100m</p>	A17SW (NW)	963	2	366200 427005
47	<p><b>Pollution Incidents to Controlled Waters</b></p> <p>Property Type: No Premises Identified            Location: River Blakewater, WITTON PARK            Authority: Environment Agency, North West Region            Pollutant: Inert : Clays            Note: Not Supplied            Incident Date: 18th January 1999            Incident Reference: 1922            Catchment Area: River Blakewater            Receiving Water: River Stretch (Freshwater)            Cause of Incident: Other Cause            Incident Severity: Category 3 - Minor Incident            Positional Accuracy: Located by supplier to within 100m</p>	A17SW (NW)	964	2	366195 427000
47	<p><b>Pollution Incidents to Controlled Waters</b></p> <p>Property Type: Water Company Sewage: Combined Sewer Overflow            Location: River Blakewater, WITTON PARK            Authority: Environment Agency, North West Region            Pollutant: Sewage - Storm Overflow            Note: Not Supplied            Incident Date: 19th March 1998            Incident Reference: CE980207            Catchment Area: Darwen            Receiving Water: Freshwater Stream/River            Cause of Incident: Blocked Sewer            Incident Severity: Category 3 - Minor Incident            Positional Accuracy: Located by supplier to within 100m</p>	A17SW (NW)	967	2	366195 427005
48	<p><b>Pollution Incidents to Controlled Waters</b></p> <p>Property Type: Not Given            Location: Location Description Not Available            Authority: Environment Agency, North West Region            Pollutant: Oils - Diesel (Including Agricultural)            Note: River Blakewater            Incident Date: 21st September 1992            Incident Reference: 92320286            Catchment Area: Ribble - Non-Tidal            Receiving Water: Not Given            Cause of Incident: Unknown            Incident Severity: Category 2 - Significant Incident            Positional Accuracy: Located by supplier to within 100m</p>	A17NE (NW)	957	2	366300 427100

Map ID	Details	Quadrant Reference (Compass Direction)	Estimated Distance From Site	Contact	NGR
49	<p><b>Pollution Incidents to Controlled Waters</b></p> <p>Property Type: Not Given            Location: River Darwen , BLACKBURN            Authority: Environment Agency, North West Region            Pollutant: Miscellaneous - Foam            Note: Darwen; Foam            Incident Date: 19th August 1997            Incident Reference: 97430145            Catchment Area: Darwen            Receiving Water: Freshwater Stream/River            Cause of Incident: Unknown            Incident Severity: Category 3 - Minor Incident            Positional Accuracy: Located by supplier to within 100m</p>	A9NE (SE)	971	2	367800 425800
50	<p><b>Registered Radioactive Substances</b></p> <p>Name: Blackburn Hyndburn And Ribble Valley Hc NHS Trust            Location: Blackburn Royal Infirmary, Bolton Road, BLACKBURN, Lancashire, BB2 3LR            Authority: Environment Agency, North West Region            Permit Reference: AP8250            Dated: 13th March 1995            Process Type: Registration under S7 RSA for the keeping and use of Radioactive materials (was RSA60 S1)            Description: Registration under the Act of an open source which is also the subject of an authorisation  <b>Status: Authorisation superseded by a substantial or non substantial variationSuperseded</b>            Positional Accuracy: Unknown</p>	A14NE (E)	913	2	367855 426680
50	<p><b>Registered Radioactive Substances</b></p> <p>Name: East Lancashire Hospitals Nhs Trust            Location: Infirmary Road, Blackburn, Lancashire, BB2 3LR            Authority: Environment Agency, North West Region            Permit Reference: Bu5054            Dated: 11th December 2003            Process Type: Authorisation under S13 RSA for the disposal of Radioactive waste (was RSA60 S7)            Description: Authorisation under RSA  <b>Status: Authorisation either revoked or cancelledCancelled</b>            Positional Accuracy: Automatically positioned to the address</p>	A14NE (E)	916	2	367860 426675
50	<p><b>Registered Radioactive Substances</b></p> <p>Name: East Lancashire Hospitals Nhs Trust            Location: Blackburn Royal Infirmary, Bolton Road, Blackburn, Lancashire, Bb2 3lr            Authority: Environment Agency, North West Region            Permit Reference: Bu5089            Dated: 8th December 2003            Process Type: Registration under S7 RSA for the keeping and use of Radioactive materials (was RSA60 S1)            Description: Registration under the Act of an open source which is also the subject of an authorisation  <b>Status: Authorisation either revoked or cancelledCancelled</b>            Positional Accuracy: Manually positioned to the address or location</p>	A14NE (E)	916	2	367860 426675
50	<p><b>Registered Radioactive Substances</b></p> <p>Name: Blackburn Hyndburn And Ribble Valley Hc Nhs Trust            Location: Infirmary Road, Blackburn, Lancashire, BB2 3LR            Authority: Environment Agency, North West Region            Permit Reference: Bm5496            Dated: 25th January 2002            Process Type: Registration under S7 RSA for the keeping and use of Radioactive materials (was RSA60 S1)            Description: Minor variation to a registration under the Act of an open source which is also the subject of an authorisation  <b>Status: Authorisation either revoked or cancelledCancelled</b>            Positional Accuracy: Automatically positioned to the address</p>	A14NE (E)	916	2	367860 426675
50	<p><b>Registered Radioactive Substances</b></p> <p>Name: Blackburn Hyndburn And Ribble Valley Hc Nhs Trust            Location: Infirmary Road, Blackburn, Lancashire, BB2 3LR            Authority: Environment Agency, North West Region            Permit Reference: Bm5470            Dated: 25th January 2002            Process Type: Authorisation under S13 RSA for the disposal of Radioactive waste (was RSA60 S7)            Description: Minor variation to authorisation under RSA  <b>Status: Authorisation either revoked or cancelledCancelled</b>            Positional Accuracy: Automatically positioned to the address</p>	A14NE (E)	916	2	367860 426675

Map ID	Details	Quadrant Reference (Compass Direction)	Estimated Distance From Site	Contact	NGR
50	<p><b>Registered Radioactive Substances</b></p> <p>Name: Blackburn Hyndburn And Ribble Valley Hc Nhs Trust            Location: Blackburn Royal Infirmary, Bolton Road, BLACKBURN, Lancashire, BB2 3LR            Authority: Environment Agency, North West Region            Permit Reference: AB9640            Dated: 31st March 1991            Process Type: Authorisation under S13 RSA for the disposal of Radioactive waste (was RSA60 S7)            Description: Authorisation under RSA  <b>Status: Authorisation superseded by a substantial or non substantial variationSuperseded</b>            Positional Accuracy: Automatically positioned to the address</p>	A14NE (E)	916	2	367860 426675
50	<p><b>Registered Radioactive Substances</b></p> <p>Name: Blackburn Hyndburn And Ribble Valley Hc Nhs Trust            Location: Infirmary Road, BLACKBURN, Lancashire, BB2 3LR            Authority: Environment Agency, North West Region            Permit Reference: AB6900            Dated: 22nd September 1992            Process Type: Not Supplied            Description: Minor variation to authorisation under RSA  <b>Status: Authorisation superseded by a substantial or non substantial variationSuperseded</b>            Positional Accuracy: Unknown</p>	A14NE (E)	918	2	367860 426680
50	<p><b>Registered Radioactive Substances</b></p> <p>Name: Blackburn Hyndburn And Ribble Valley Hc Nhs Trust            Location: Infirmary Road, BLACKBURN, Lancashire, BB2 3LR            Authority: Environment Agency, North West Region            Permit Reference: AK0669            Dated: 31st March 1991            Process Type: Authorisation under S13 RSA for the disposal of Radioactive waste (was RSA60 S7)            Description: Authorisation under RSA  <b>Status: Authorisation either revoked or cancelledCancelled</b>            Positional Accuracy: Unknown</p>	A14NE (E)	919	2	367865 426670
50	<p><b>Registered Radioactive Substances</b></p> <p>Name: Blackburn Hyndburn And Ribble Valley Hc Nhs Trust            Location: Infirmary Road, BLACKBURN, Lancashire, BB2 3LR            Authority: Environment Agency, North West Region            Permit Reference: AG7164            Dated: 28th October 1992            Process Type: Authorisation under S13 RSA for the disposal of Radioactive waste (was RSA60 S7)            Description: Minor variation to authorisation under RSA  <b>Status: Authorisation superseded by a substantial or non substantial variationSuperseded</b>            Positional Accuracy: Unknown</p>	A14NE (E)	921	2	367865 426675
	<p><b>River Quality</b></p> <p>Name: Leeds/Liverpool Canal            GQA Grade: River Quality C            Reach: Johnsons Hillock To Rishton            Estimated Distance (km): 27.4            Flow Rate: Flow greater than 80 cumecs            Flow Type: Canal            Year: 2000</p>	A13SW (S)	101	2	366920 426241
	<p><b>River Quality</b></p> <p>Name: Darwen            GQA Grade: River Quality D            Reach: Darwen Stw Storm Tanks To Roddlesworth            Estimated Distance (km): 8.5            Flow Rate: Flow less than 2.5 cumecs            Flow Type: River            Year: 2000</p>	A14NW (NE)	484	2	367357 426693
	<p><b>River Quality</b></p> <p>Name: Blakewater            GQA Grade: River Quality D            Reach: Qsl At Whitebirk le To Darwen            Estimated Distance (km): 5.8            Flow Rate: Flow less than 1.25 cumecs            Flow Type: River            Year: 2000</p>	A18NE (N)	827	2	366963 427220

Map ID	Details	Quadrant Reference (Compass Direction)	Estimated Distance From Site	Contact	NGR
51	<p><b>River Quality Chemistry Sampling Points</b></p> <p>Name: Leeds/Liverpool Canal                      Reach: Johnsons Hillock To Rishton                      Estimated Distance: 27.40                      Objective: Not Supplied                      Positional Accuracy: Located by supplier to within 10m                      Year: 1990                      GQA Grade: River Quality Chemistry GQA Grade B - Good                      Compliance: Not Supplied                      Year: 1993                      GQA Grade: River Quality Chemistry GQA Grade C - Fairly Good                      Compliance: Not Supplied                      Year: 1994                      GQA Grade: River Quality Chemistry GQA Grade C - Fairly Good                      Compliance: Not Supplied                      Year: 1995                      GQA Grade: River Quality Chemistry GQA Grade C - Fairly Good                      Compliance: Not Supplied                      Year: 1996                      GQA Grade: River Quality Chemistry GQA Grade C - Fairly Good                      Compliance: Not Supplied                      Year: 1997                      GQA Grade: River Quality Chemistry GQA Grade B - Good                      Compliance: Not Supplied                      Year: 1998                      GQA Grade: River Quality Chemistry GQA Grade A - Very Good                      Compliance: Not Supplied                      Year: 1999                      GQA Grade: River Quality Chemistry GQA Grade A - Very Good                      Compliance: Not Supplied                      Year: 2000                      GQA Grade: River Quality Chemistry GQA Grade B - Good                      Compliance: Not Supplied                      Year: 2001                      GQA Grade: River Quality Chemistry GQA Grade B - Good                      Compliance: Not Supplied                      Year: 2002                      GQA Grade: River Quality Chemistry GQA Grade B - Good                      Compliance: Not Supplied                      Year: 2003                      GQA Grade: River Quality Chemistry GQA Grade B - Good                      Compliance: Not Supplied                      Year: 2004                      GQA Grade: River Quality Chemistry GQA Grade A - Very Good                      Compliance: Not Supplied                      Year: 2005                      GQA Grade: River Quality Chemistry GQA Grade A - Very Good                      Compliance: Not Supplied                      Year: 2006                      GQA Grade: River Quality Chemistry GQA Grade A - Very Good                      Compliance: Not Supplied                      Year: 2007                      GQA Grade: River Quality Chemistry GQA Grade A - Very Good                      Compliance: Not Supplied                      Year: 2008                      GQA Grade: River Quality Chemistry GQA Grade A - Very Good                      Compliance: Not Supplied                      Year: 2009                      GQA Grade: River Quality Chemistry GQA Grade A - Very Good                      Compliance: Not Supplied</p>	A14NE (E)	699	2	367660 426590

Map ID	Details	Quadrant Reference (Compass Direction)	Estimated Distance From Site	Contact	NGR
52	<p><b>River Quality Chemistry Sampling Points</b></p> <p>Name: Blakewater                      Reach: Qsl At Whitebirk le To Darwen                      Estimated Distance: 5.80                      Objective: Not Supplied                      Positional Accuracy: Located by supplier to within 10m                      Year: 1990                      GQA Grade: River Quality Chemistry GQA Grade D - Fair                      Compliance: Not Supplied                      Year: 1993                      GQA Grade: River Quality Chemistry GQA Grade C - Fairly Good                      Compliance: Not Supplied                      Year: 1994                      GQA Grade: River Quality Chemistry GQA Grade C - Fairly Good                      Compliance: Not Supplied                      Year: 1995                      GQA Grade: River Quality Chemistry GQA Grade C - Fairly Good                      Compliance: Not Supplied                      Year: 1996                      GQA Grade: River Quality Chemistry GQA Grade C - Fairly Good                      Compliance: Not Supplied                      Year: 1997                      GQA Grade: River Quality Chemistry GQA Grade C - Fairly Good                      Compliance: Not Supplied                      Year: 1998                      GQA Grade: River Quality Chemistry GQA Grade C - Fairly Good                      Compliance: Not Supplied                      Year: 1999                      GQA Grade: River Quality Chemistry GQA Grade B - Good                      Compliance: Not Supplied                      Year: 2000                      GQA Grade: River Quality Chemistry GQA Grade B - Good                      Compliance: Not Supplied                      Year: 2001                      GQA Grade: River Quality Chemistry GQA Grade B - Good                      Compliance: Not Supplied                      Year: 2002                      GQA Grade: River Quality Chemistry GQA Grade B - Good                      Compliance: Not Supplied                      Year: 2003                      GQA Grade: River Quality Chemistry GQA Grade B - Good                      Compliance: Not Supplied                      Year: 2004                      GQA Grade: River Quality Chemistry GQA Grade B - Good                      Compliance: Not Supplied                      Year: 2005                      GQA Grade: River Quality Chemistry GQA Grade B - Good                      Compliance: Not Supplied                      Year: 2006                      GQA Grade: River Quality Chemistry GQA Grade B - Good                      Compliance: Not Supplied                      Year: 2007                      GQA Grade: River Quality Chemistry GQA Grade B - Good                      Compliance: Not Supplied                      Year: 2008                      GQA Grade: River Quality Chemistry GQA Grade D - Fair                      Compliance: Not Supplied                      Year: 2009                      GQA Grade: River Quality Chemistry GQA Grade C - Fairly Good                      Compliance: Not Supplied</p>	A17SW (NW)	939	2	366247 427022
53	<p><b>Substantiated Pollution Incident Register</b></p> <p>Authority: Environment Agency - North West Region, Central Area                      Incident Date: 2nd December 2016                      Incident Reference: 1488700                      Water Impact: Category 4 - No Impact                      Air Impact: Category 2 - Significant Incident                      Land Impact: Category 2 - Significant Incident                      Positional Accuracy: Located by supplier to within 10m                      Pollutant: Specific Waste Materials: Commercial Waste</p>	A13NW (W)	313	2	366631 426444
54	<p><b>Substantiated Pollution Incident Register</b></p> <p>Authority: Environment Agency - North West Region, North Area                      Incident Date: 5th May 2005                      Incident Reference: 312785                      Water Impact: Category 4 - No Impact                      Air Impact: Category 4 - No Impact                      Land Impact: Category 2 - Significant Incident                      Positional Accuracy: Located by supplier to within 10m                      Pollutant: Inert : Construction / Demolition Material</p>	A13NE (NE)	365	2	367190 426680

Map ID	Details	Quadrant Reference (Compass Direction)	Estimated Distance From Site	Contact	NGR
55	<b>Substantiated Pollution Incident Register</b> Authority: Environment Agency - North West Region, Central Area Incident Date: 28th June 2010 Incident Reference: 795392 Water Impact: Category 3 - Minor Incident Air Impact: Category 2 - Significant Incident Land Impact: Category 3 - Minor Incident Positional Accuracy: Located by supplier to within 10m Pollutant: Atmospheric Pollutants And Effects: Smoke Pollutant: Contaminated Water: Firefighting Run-Off	A14NE (E)	722	2	367689 426573
56	<b>Substantiated Pollution Incident Register</b> Authority: Environment Agency - North West Region, North Area Incident Date: 16th September 2007 Incident Reference: 531772 Water Impact: Category 2 - Significant Incident Air Impact: Category 4 - No Impact Land Impact: Category 3 - Minor Incident Positional Accuracy: Located by supplier to within 10m Pollutant: Oils - Unknown	A17SE (NW)	772	2	366358 426896
57	<b>Substantiated Pollution Incident Register</b> Authority: Environment Agency - North West Region, Central Area Incident Date: 13th July 2013 Incident Reference: 1132705 Water Impact: Category 4 - No Impact Air Impact: Category 2 - Significant Incident Land Impact: Category 3 - Minor Incident Positional Accuracy: Located by supplier to within 10m Pollutant: Atmospheric Pollutants And Effects: Smoke	A19SE (NE)	897	2	367747 426860
58	<b>Water Abstractions</b> Operator: Tower Laundry Services Licence Number: 2671340047 Permit Version: 101 Location: Borehole At Premises, Charnley Street, Blackburn Authority: Environment Agency, North West Region Abstraction: Other Industrial/Commercial/Public Services: General Use (Medium Loss) Abstraction Type: Water may be abstracted from a single point Source: Groundwater Daily Rate (m3): 18 Yearly Rate (m3): 6637 Details: Premises At Charnley Street, Blackbu Authorised Start: 01 January Authorised End: 31 December Permit Start Date: 18th August 1999 Permit End Date: Not Supplied Positional Accuracy: Located by supplier to within 100m	A14NW (NE)	465	2	367400 426600
59	<b>Water Abstractions</b> Operator: Voith Paper Fabrics Blackburn Limited Licence Number: 2671340020 Permit Version: 103 Location: Boreholes (2) At Works On Cartmel Rd Blackburn Authority: Environment Agency, North West Region Abstraction: Other Industrial/Commercial/Public Services: General Cooling (Existing Licences Only) (Low Loss) Abstraction Type: Water may be abstracted from a single point Source: Groundwater Daily Rate (m3): Not Supplied Yearly Rate (m3): Not Supplied Details: Works At Cartmel Rd, Blackburn Authorised Start: 01 January Authorised End: 31 December Permit Start Date: 18th November 2005 Permit End Date: Not Supplied Positional Accuracy: Located by supplier to within 100m	A17SE (NW)	624	2	366400 426700



Map ID	Details	Quadrant Reference (Compass Direction)	Estimated Distance From Site	Contact	NGR
59	<p><b>Water Abstractions</b></p> <p>Operator: Voith Paper Fabrics Blackburn Limited            Licence Number: 2671340020            Permit Version: 103            Location: Boreholes (2) At Works On Cartmel Rd Blackburn            Authority: Environment Agency, North West Region            Abstraction: Other Industrial/Commercial/Public Services: Process Water            Abstraction Type: Water may be abstracted from a single point            Source: Groundwater            Daily Rate (m3): Not Supplied            Yearly Rate (m3): Not Supplied            Details: Works At Cartmell Rd, Blackburn            Authorised Start: 01 January            Authorised End: 31 December            Permit Start Date: 18th November 2005            Permit End Date: Not Supplied            Positional Accuracy: Located by supplier to within 100m</p>	A17SE (NW)	624	2	366400 426700
59	<p><b>Water Abstractions</b></p> <p>Operator: Voith Fabrics Blackburn Ltd            Licence Number: 2671340020            Permit Version: 102            Location: Boreholes (2) At Works On Cartmel Rd Blackburn            Authority: Environment Agency, North West Region            Abstraction: Other Industrial/Commercial/Public Services: General Cooling (Existing Licences Only) (Low Loss)            Abstraction Type: Water may be abstracted from a single point            Source: Groundwater            Daily Rate (m3): Not Supplied            Yearly Rate (m3): Not Supplied            Details: Works At Cartmell Rd, Blackburn            Authorised Start: 01 January            Authorised End: 31 December            Permit Start Date: 7th March 2002            Permit End Date: Not Supplied            Positional Accuracy: Located by supplier to within 100m</p>	A17SE (NW)	624	2	366400 426700
59	<p><b>Water Abstractions</b></p> <p>Operator: Voith Fabrics Blackburn Ltd            Licence Number: 2671340020            Permit Version: 102            Location: Boreholes (2) At Works On Cartmel Rd Blackburn            Authority: Environment Agency, North West Region            Abstraction: Other Industrial/Commercial/Public Services: Process Water            Abstraction Type: Water may be abstracted from a single point            Source: Groundwater            Daily Rate (m3): Not Supplied            Yearly Rate (m3): Not Supplied            Details: Works At Cartmell Rd, Blackburn            Authorised Start: 01 January            Authorised End: 31 December            Permit Start Date: 7th March 2002            Permit End Date: Not Supplied            Positional Accuracy: Located by supplier to within 100m</p>	A17SE (NW)	624	2	366400 426700
59	<p><b>Water Abstractions</b></p> <p>Operator: Voith Fabrics Blackburn Ltd            Licence Number: 2671340020            Permit Version: 101            Location: Boreholes (2) At Works On Cartmel Rd Blackburn            Authority: Environment Agency, North West Region            Abstraction: Other Industrial/Commercial/Public Services: General Cooling (Existing Licences Only) (Low Loss)            Abstraction Type: Water may be abstracted from a single point            Source: Groundwater            Daily Rate (m3): Not Supplied            Yearly Rate (m3): Not Supplied            Details: Works At Cartmell Rd, Blackburn            Authorised Start: 01 January            Authorised End: 31 December            Permit Start Date: 1st October 1999            Permit End Date: Not Supplied            Positional Accuracy: Located by supplier to within 10m</p>	A17SE (NW)	624	2	366400 426700

Map ID	Details	Quadrant Reference (Compass Direction)	Estimated Distance From Site	Contact	NGR
59	<p><b>Water Abstractions</b></p> <p>Operator: Voith Fabrics Blackburn Ltd  Licence Number: 2671340020  Permit Version: 101  Location: Boreholes (2) At Works On Cartmel Rd Blackburn  Authority: Environment Agency, North West Region  Abstraction: Other Industrial/Commercial/Public Services: Process Water  Abstraction Type: Water may be abstracted from a single point  Source: Groundwater  Daily Rate (m3): Not Supplied  Yearly Rate (m3): Not Supplied  Details: Works At Cartmell Rd, Blackburn  Authorised Start: 01 January  Authorised End: 31 December  Permit Start Date: 1st October 1999  Permit End Date: Not Supplied  Positional Accuracy: Located by supplier to within 10m</p>	A17SE (NW)	624	2	366400 426700
59	<p><b>Water Abstractions</b></p> <p>Operator: Scapa Scandia Ltd  Licence Number: 2671340020  Permit Version: 100  Location: Boreholes (2) At Works On Cartmel Rd Blackburn  Authority: Environment Agency, North West Region  Abstraction: Other Industrial/Commercial/Public Services: Process Water  Abstraction Type: Water may be abstracted from a single point  Source: Groundwater  Daily Rate (m3): Not Supplied  Yearly Rate (m3): Not Supplied  Details: Works At Cartmell Rd, Blackburn  Authorised Start: 01 January  Authorised End: 31 December  Permit Start Date: 27th June 1997  Permit End Date: Not Supplied  Positional Accuracy: Located by supplier to within 10m</p>	A17SE (NW)	624	2	366400 426700
59	<p><b>Water Abstractions</b></p> <p>Operator: Scapa Scandia Ltd  Licence Number: 2671340020  Permit Version: 100  Location: Boreholes (2) At Works On Cartmel Rd Blackburn  Authority: Environment Agency, North West Region  Abstraction: Other Industrial/Commercial/Public Services: General Cooling (Existing Licences Only) (Low Loss)  Abstraction Type: Water may be abstracted from a single point  Source: Groundwater  Daily Rate (m3): 1589  Yearly Rate (m3): 230000  Details: Works At Cartmell Rd, Blackburn  Authorised Start: 01 January  Authorised End: 31 December  Permit Start Date: 27th June 1997  Permit End Date: Not Supplied  Positional Accuracy: Located by supplier to within 100m</p>	A17SE (NW)	624	2	366400 426700
60	<p><b>Water Abstractions</b></p> <p>Operator: Voith Paper Fabrics Blackburn Limited  Licence Number: 2671340020  Permit Version: 103  Location: Boreholes (2) At Works On Cartmel Rd Blackburn  Authority: Environment Agency, North West Region  Abstraction: Other Industrial/Commercial/Public Services: General Cooling (Existing Licences Only) (Low Loss)  Abstraction Type: Water may be abstracted from a single point  Source: Groundwater  Daily Rate (m3): Not Supplied  Yearly Rate (m3): Not Supplied  Details: Works At Cartmell Rd, Blackburn  Authorised Start: 01 January  Authorised End: 31 December  Permit Start Date: 18th November 2005  Permit End Date: Not Supplied  Positional Accuracy: Located by supplier to within 100m</p>	A17SE (NW)	885	2	366300 427000

Map ID	Details	Quadrant Reference (Compass Direction)	Estimated Distance From Site	Contact	NGR
60	<p><b>Water Abstractions</b></p> <p>Operator: Voith Paper Fabrics Blackburn Limited            Licence Number: 2671340020            Permit Version: 103            Location: Boreholes (2) At Works On Cartmel Rd Blackburn            Authority: Environment Agency, North West Region            Abstraction: Other Industrial/Commercial/Public Services: Process Water            Abstraction Type: Water may be abstracted from a single point            Source: Groundwater            Daily Rate (m3): Not Supplied            Yearly Rate (m3): Not Supplied            Details: Works At Cartmell Rd, Blackburn            Authorised Start: 01 January            Authorised End: 31 December            Permit Start Date: 18th November 2005            Permit End Date: Not Supplied            Positional Accuracy: Located by supplier to within 100m</p>	A17SE (NW)	885	2	366300 427000
60	<p><b>Water Abstractions</b></p> <p>Operator: Voith Fabrics Blackburn Ltd            Licence Number: 2671340020            Permit Version: 102            Location: Boreholes (2) At Works On Cartmel Rd Blackburn            Authority: Environment Agency, North West Region            Abstraction: Other Industrial/Commercial/Public Services: General Cooling (Existing Licences Only) (Low Loss)            Abstraction Type: Water may be abstracted from a single point            Source: Groundwater            Daily Rate (m3): Not Supplied            Yearly Rate (m3): Not Supplied            Details: Works At Cartmell Rd, Blackburn            Authorised Start: 01 January            Authorised End: 31 December            Permit Start Date: 7th March 2002            Permit End Date: Not Supplied            Positional Accuracy: Located by supplier to within 100m</p>	A17SE (NW)	885	2	366300 427000
60	<p><b>Water Abstractions</b></p> <p>Operator: Voith Fabrics Blackburn Ltd            Licence Number: 2671340020            Permit Version: 102            Location: Boreholes (2) At Works On Cartmel Rd Blackburn            Authority: Environment Agency, North West Region            Abstraction: Other Industrial/Commercial/Public Services: Process Water            Abstraction Type: Water may be abstracted from a single point            Source: Groundwater            Daily Rate (m3): Not Supplied            Yearly Rate (m3): Not Supplied            Details: Works At Cartmell Rd, Blackburn            Authorised Start: 01 January            Authorised End: 31 December            Permit Start Date: 7th March 2002            Permit End Date: Not Supplied            Positional Accuracy: Located by supplier to within 100m</p>	A17SE (NW)	885	2	366300 427000
60	<p><b>Water Abstractions</b></p> <p>Operator: Voith Fabrics Blackburn Ltd            Licence Number: 2671340020            Permit Version: 101            Location: Boreholes (2) At Works On Cartmel Rd Blackburn \$359            Authority: Environment Agency, North West Region            Abstraction: Other Industrial/Commercial/Public Services: General Cooling (Existing Licences Only) (Low Loss)            Abstraction Type: Water may be abstracted from a single point            Source: Groundwater            Daily Rate (m3): Not Supplied            Yearly Rate (m3): Not Supplied            Details: Works At Cartmell Rd, Blackburn            Authorised Start: 01 January            Authorised End: 31 December            Permit Start Date: 1st October 1999            Permit End Date: Not Supplied            Positional Accuracy: Located by supplier to within 10m</p>	A17SE (NW)	885	2	366300 427000

Map ID	Details	Quadrant Reference (Compass Direction)	Estimated Distance From Site	Contact	NGR
60	<p><b>Water Abstractions</b></p> <p>Operator: Voith Fabrics Blackburn Ltd  Licence Number: 2671340020  Permit Version: 101  Location: Boreholes (2) At Works On Cartmel Rd Blackburn \$359  Authority: Environment Agency, North West Region  Abstraction: Other Industrial/Commercial/Public Services: Process Water  Abstraction Type: Water may be abstracted from a single point  Source: Groundwater  Daily Rate (m3): Not Supplied  Yearly Rate (m3): Not Supplied  Details: Works At Cartmell Rd, Blackburn  Authorised Start: 01 January  Authorised End: 31 December  Permit Start Date: 1st October 1999  Permit End Date: Not Supplied  Positional Accuracy: Located by supplier to within 10m</p>	A17SE (NW)	885	2	366300 427000
60	<p><b>Water Abstractions</b></p> <p>Operator: Scapa Scandia Ltd  Licence Number: 2671340020  Permit Version: 100  Location: Boreholes (2) At Works On Cartmel Rd Blackburn \$359  Authority: Environment Agency, North West Region  Abstraction: Other Industrial/Commercial/Public Services: Process Water  Abstraction Type: Water may be abstracted from a single point  Source: Groundwater  Daily Rate (m3): Not Supplied  Yearly Rate (m3): Not Supplied  Details: Works At Cartmell Rd, Blackburn  Authorised Start: 01 January  Authorised End: 31 December  Permit Start Date: 27th June 1997  Permit End Date: Not Supplied  Positional Accuracy: Located by supplier to within 10m</p>	A17SE (NW)	885	2	366300 427000
60	<p><b>Water Abstractions</b></p> <p>Operator: Scapa Scandia Ltd  Licence Number: 2671340020  Permit Version: 100  Location: Boreholes (2) At Works On Cartmel Rd Blackburn \$359  Authority: Environment Agency, North West Region  Abstraction: Other Industrial/Commercial/Public Services: General Cooling (Existing Licences Only) (Low Loss)  Abstraction Type: Water may be abstracted from a single point  Source: Groundwater  Daily Rate (m3): 0  Yearly Rate (m3): 0  Details: Works At Cartmell Rd, Blackburn  Authorised Start: 01 January  Authorised End: 31 December  Permit Start Date: 27th June 1997  Permit End Date: Not Supplied  Positional Accuracy: Located by supplier to within 100m</p>	A17SE (NW)	885	2	366300 427000
	<p><b>Water Abstractions</b></p> <p>Operator: Advanced Dyers Ltd  Licence Number: 2671341032  Permit Version: 1  Location: Land At Advanced Dyers Ltd, Blackburn  Authority: Environment Agency, North West Region  Abstraction: Other Industrial/Commercial/Public Services: General Use (Medium Loss)  Abstraction Type: Water may be abstracted from a single point  Source: Groundwater  Daily Rate (m3): Not Supplied  Yearly Rate (m3): Not Supplied  Details: Not Supplied  Authorised Start: 01 January  Authorised End: 31 December  Permit Start Date: 29th November 2005  Permit End Date: Not Supplied  Positional Accuracy: Located by supplier to within 10m</p>	A19SE (NE)	1016	2	367830 426950

Map ID	Details	Quadrant Reference (Compass Direction)	Estimated Distance From Site	Contact	NGR
	<p><b>Water Abstractions</b></p> <p>Operator: Blackburn Products Limited  Licence Number: 2671341021  Permit Version: Not Supplied  Location: River Blakewater, Whalley Banks, BLACKBURN, Lancashire  Authority: Environment Agency, North West Region  Abstraction: Industrial Manufacturing &amp; Cooling  Abstraction Type: Not Supplied  Source: Surface  Daily Rate (m3): 982  Yearly Rate (m3): 245484  Details: Additional Purposes: Manufacturing; Cooling; Licence Status: Revoked  Authorised Start: Not Supplied  Authorised End: Not Supplied  Permit Start Date: Not Supplied  Permit End Date: Not Supplied  Positional Accuracy: Located by supplier to within 100m</p>	A24SW (NE)	1460	2	367600 427700
	<p><b>Water Abstractions</b></p> <p>Operator: P C Shorrock  Licence Number: 2671343005  Permit Version: 100  Location: Well At Livesey, Darwen  Authority: Environment Agency, North West Region  Abstraction: General Agriculture; General Use (Medium Loss)  Abstraction Type: Water may be abstracted from a single point  Source: Groundwater  Daily Rate (m3): 7  Yearly Rate (m3): 2046  Details: Potters Farm, Livesey, Darwen  Authorised Start: 01 January  Authorised End: 31 December  Permit Start Date: 1st April 1966  Permit End Date: Not Supplied  Positional Accuracy: Located by supplier to within 100m</p>	A2SW (SW)	1890	2	366000 424700
	<p><b>Water Abstractions</b></p> <p>Operator: Advanced Dyers Ltd  Licence Number: 2671341030  Permit Version: 1  Location: Borehole At Lancashire Laundry Ltd, Blackburn  Authority: Environment Agency, North West Region  Abstraction: Laundry: General Use (Medium Loss)  Abstraction Type: Water may be abstracted from a single point  Source: Groundwater  Daily Rate (m3): Not Supplied  Yearly Rate (m3): Not Supplied  Details: Not Supplied  Authorised Start: 01 January  Authorised End: 31 December  Permit Start Date: 31st July 2002  Permit End Date: Not Supplied  Positional Accuracy: Located by supplier to within 100m</p>	(N)	1908	2	367000 428300
	<p><b>Water Abstractions</b></p> <p>Operator: Advanced Dyers Ltd  Licence Number: 2671341028  Permit Version: 101  Location: Borehole At Lancashire Laundry Ltd, Blackburn  Authority: Environment Agency, North West Region  Abstraction: Other Industrial/Commercial/Public Services: General Use (Medium Loss)  Abstraction Type: Water may be abstracted from a single point  Source: Groundwater  Daily Rate (m3): Not Supplied  Yearly Rate (m3): Not Supplied  Details: Land At Lancashire Laundry Ltd  Authorised Start: 01 January  Authorised End: 31 December  Permit Start Date: 1st January 2000  Permit End Date: Not Supplied  Positional Accuracy: Located by supplier to within 100m</p>	(N)	1908	2	367000 428300

Map ID	Details	Quadrant Reference (Compass Direction)	Estimated Distance From Site	Contact	NGR
	<b>Water Abstractions</b> Operator: Lancashire Laundry Ltd Licence Number: 2671341028 Permit Version: 100 Location: Borehole At Lancashire Laundry Ltd, Blackburn Authority: Environment Agency, North West Region Abstraction: Other Industrial/Commercial/Public Services: General Use (Medium Loss) Abstraction Type: Water may be abstracted from a single point Source: Groundwater Daily Rate (m3): 218 Yearly Rate (m3): 79498 Details: Land At Lancashire Laundry Ltd Authorised Start: 01 January Authorised End: 31 December Permit Start Date: 2nd April 1997 Permit End Date: Not Supplied Positional Accuracy: Located by supplier to within 100m	(N)	1908	2	367000 428300
	<b>Water Abstractions</b> Operator: Blackburn Yarn Dyers Ltd Licence Number: 2671341025 Permit Version: 100 Location: Borehole At Grimshaw Park Dyeworks, Blackburn Authority: Environment Agency, North West Region Abstraction: Other Industrial/Commercial/Public Services: General Use (Medium Loss) Abstraction Type: Water may be abstracted from a single point Source: Groundwater Daily Rate (m3): 215 Yearly Rate (m3): 50000 Details: Premises At Grimshaw Park, Blackburn Authorised Start: 01 January Authorised End: 31 December Permit Start Date: 29th September 1994 Permit End Date: Not Supplied Positional Accuracy: Located by supplier to within 100m	(E)	1951	2	368900 426800
	<b>Groundwater Vulnerability</b> Soil Classification: Soils of High Leaching Potential (U) - Soil information for restored mineral workings and urban areas is based on fewer observations than elsewhere. A worst case vulnerability classification (H) assumed, until proved otherwise Map Sheet: Sheet 10 Central Lancashire Scale: 1:100,000	A13SE (N)	0	2	366963 426359
	<b>Drift Deposits</b> Drift Deposit: Low permeability drift deposits occurring at the surface and overlying Major and Minor Aquifers are head, clay-with-flints, brickearth, peat, river terrace deposits and marine and estuarine alluvium Map Sheet: Sheet 10 Central Lancashire Scale: 1:100,000	A13SE (N)	0	2	366963 426359
	<b>Bedrock Aquifer Designations</b> Aquifer Designation: Secondary Aquifer - A	A13SE (N)	0	1	366963 426359
	<b>Superficial Aquifer Designations</b> Aquifer Designation: Secondary Aquifer - Undifferentiated	A13SE (N)	0	1	366963 426359
	<b>Extreme Flooding from Rivers or Sea without Defences</b> None				
	<b>Flooding from Rivers or Sea without Defences</b> None				
	<b>Areas Benefiting from Flood Defences</b> None				
	<b>Flood Water Storage Areas</b> None				
	<b>Flood Defences</b> None				
61	<b>OS Water Network Lines</b> Watercourse Form: Canal Watercourse Length: 394.8 Watercourse Level: On ground surface Permanent: True Watercourse Name: Leeds and Liverpool Canal Catchment Name: Ribble Primacy: 1	A13SW (SW)	66	4	366915 426275

Map ID	Details	Quadrant Reference (Compass Direction)	Estimated Distance From Site	Contact	NGR
62	<b>OS Water Network Lines</b> Watercourse Form: Inland river Watercourse Length: 33.3 Watercourse Level: On ground surface Permanent: True Watercourse Name: Not Supplied Catchment Name: Ribble Primacy: 2	A13SE (S)	99	4	366998 426227
63	<b>OS Water Network Lines</b> Watercourse Form: Canal Watercourse Length: 7.4 Watercourse Level: On ground surface Permanent: True Watercourse Name: Leeds and Liverpool Canal Catchment Name: Ribble Primacy: 1	A13SE (S)	99	4	366998 426227
64	<b>OS Water Network Lines</b> Watercourse Form: Canal Watercourse Length: 341.7 Watercourse Level: On ground surface Permanent: True Watercourse Name: Leeds and Liverpool Canal Catchment Name: Ribble Primacy: 1	A13SE (S)	103	4	367005 426224
65	<b>OS Water Network Lines</b> Watercourse Form: Canal Watercourse Length: 11.1 Watercourse Level: Not Supplied Permanent: True Watercourse Name: Leeds and Liverpool Canal Catchment Name: Ribble Primacy: 1	A13NW (W)	278	4	366657 426404
66	<b>OS Water Network Lines</b> Watercourse Form: Canal Watercourse Length: 1752.7 Watercourse Level: On ground surface Permanent: True Watercourse Name: Leeds and Liverpool Canal Catchment Name: Ribble Primacy: 1	A13NW (W)	289	4	366646 426407
67	<b>OS Water Network Lines</b> Watercourse Form: Inland river Watercourse Length: 75.8 Watercourse Level: On ground surface Permanent: True Watercourse Name: Not Supplied Catchment Name: Ribble Primacy: 1	A13SE (SE)	347	4	367174 426035
68	<b>OS Water Network Lines</b> Watercourse Form: Canal Watercourse Length: 350.1 Watercourse Level: On ground surface Permanent: True Watercourse Name: Leeds and Liverpool Canal Catchment Name: Ribble Primacy: 1	A14SW (E)	359	4	367336 426246
69	<b>OS Water Network Lines</b> Watercourse Form: Inland river Watercourse Length: 12.1 Watercourse Level: On ground surface Permanent: True Watercourse Name: Not Supplied Catchment Name: Ribble Primacy: 1	A8NE (S)	451	4	367134 425900
70	<b>OS Water Network Lines</b> Watercourse Form: Inland river Watercourse Length: 923.2 Watercourse Level: On ground surface Permanent: True Watercourse Name: River Darwen Catchment Name: Ribble Primacy: 1	A18SW (N)	526	4	366858 426912

Map ID	Details	Quadrant Reference (Compass Direction)	Estimated Distance From Site	Contact	NGR
71	<b>OS Water Network Lines</b> Watercourse Form: Inland river Watercourse Length: 48.8 Watercourse Level: On ground surface Permanent: True Watercourse Name: Not Supplied Catchment Name: Ribble Primacy: 1	A14NW (E)	527	4	367507 426500
72	<b>OS Water Network Lines</b> Watercourse Form: Inland river Watercourse Length: 412.2 Watercourse Level: On ground surface Permanent: True Watercourse Name: River Darwen Catchment Name: Ribble Primacy: 1	A19SW (NE)	536	4	367379 426746
73	<b>OS Water Network Lines</b> Watercourse Form: Inland river Watercourse Length: 26.8 Watercourse Level: On ground surface Permanent: True Watercourse Name: Not Supplied Catchment Name: Ribble Primacy: 1	A12NE (W)	560	4	366391 426506
74	<b>OS Water Network Lines</b> Watercourse Form: Inland river Watercourse Length: 195.4 Watercourse Level: Not Supplied Permanent: True Watercourse Name: River Darwen Catchment Name: Ribble Primacy: 1	A19SW (NE)	565	4	367326 426830
75	<b>OS Water Network Lines</b> Watercourse Form: Inland river Watercourse Length: 91.6 Watercourse Level: Underground Permanent: True Watercourse Name: River Darwen Catchment Name: Ribble Primacy: 1	A14NW (E)	610	4	367588 426521
76	<b>OS Water Network Lines</b> Watercourse Form: Canal Watercourse Length: 23.0 Watercourse Level: On ground surface Permanent: True Watercourse Name: Leeds and Liverpool Canal Catchment Name: Ribble Primacy: 1	A14NW (E)	617	4	367606 426468
77	<b>OS Water Network Lines</b> Watercourse Form: Inland river Watercourse Length: 72.5 Watercourse Level: Not Supplied Permanent: True Watercourse Name: River Darwen Catchment Name: Ribble Primacy: 1	A18SW (N)	631	4	366956 427024
78	<b>OS Water Network Lines</b> Watercourse Form: Inland river Watercourse Length: 314.7 Watercourse Level: On ground surface Permanent: True Watercourse Name: River Darwen Catchment Name: Ribble Primacy: 1	A18SE (N)	636	4	367026 427025
79	<b>OS Water Network Lines</b> Watercourse Form: Canal Watercourse Length: 141.6 Watercourse Level: On ground surface Permanent: True Watercourse Name: Leeds and Liverpool Canal Catchment Name: Ribble Primacy: 1	A14NW (E)	637	4	367623 426483



Map ID	Details	Quadrant Reference (Compass Direction)	Estimated Distance From Site	Contact	NGR
80	<b>OS Water Network Lines</b> Watercourse Form: Inland river Watercourse Length: 371.3 Watercourse Level: On ground surface Permanent: True Watercourse Name: River Darwen Catchment Name: Ribble Primacy: 1	A14NE (E)	649	4	367642 426443
81	<b>OS Water Network Lines</b> Watercourse Form: Canal Watercourse Length: 3.7 Watercourse Level: Not Supplied Permanent: True Watercourse Name: Leeds and Liverpool Canal Catchment Name: Ribble Primacy: 1	A14NE (E)	724	4	367680 426608
82	<b>OS Water Network Lines</b> Watercourse Form: Canal Watercourse Length: 171.4 Watercourse Level: On ground surface Permanent: True Watercourse Name: Leeds and Liverpool Canal Catchment Name: Ribble Primacy: 1	A14NE (E)	727	4	367682 426611
83	<b>OS Water Network Lines</b> Watercourse Form: Inland river Watercourse Length: 279.5 Watercourse Level: On ground surface Permanent: True Watercourse Name: Not Supplied Catchment Name: Ribble Primacy: 1	A8SW (S)	842	4	366672 425543
84	<b>OS Water Network Lines</b> Watercourse Form: Transfer Watercourse Length: 8.7 Watercourse Level: On ground surface Permanent: False Watercourse Name: Not Supplied Catchment Name: Ribble Primacy: 2	A19SE (NE)	858	4	367767 426746
85	<b>OS Water Network Lines</b> Watercourse Form: Canal Watercourse Length: 5.7 Watercourse Level: On ground surface Permanent: True Watercourse Name: Not Supplied Catchment Name: Ribble Primacy: 2	A19SE (NE)	861	4	367765 426757
86	<b>OS Water Network Lines</b> Watercourse Form: Canal Watercourse Length: 2426.4 Watercourse Level: On ground surface Permanent: True Watercourse Name: Leeds and Liverpool Canal Catchment Name: Ribble Primacy: 1	A19SE (NE)	861	4	367765 426757
87	<b>OS Water Network Lines</b> Watercourse Form: Inland river Watercourse Length: 111.7 Watercourse Level: On ground surface Permanent: True Watercourse Name: River Darwen Catchment Name: Ribble Primacy: 1	A14SE (E)	863	4	367837 426167
88	<b>OS Water Network Lines</b> Watercourse Form: Inland river Watercourse Length: 135.4 Watercourse Level: On ground surface Permanent: True Watercourse Name: Not Supplied Catchment Name: Ribble Primacy: 1	A14SE (E)	863	4	367837 426167

Map ID	Details	Quadrant Reference (Compass Direction)	Estimated Distance From Site	Contact	NGR
89	<b>OS Water Network Lines</b> Watercourse Form: Inland river Watercourse Length: 101.6 Watercourse Level: On ground surface Permanent: True Watercourse Name: Not Supplied Catchment Name: Ribble Primacy: 1	A9NE (SE)	902	4	367649 425715
90	<b>OS Water Network Lines</b> Watercourse Form: Lake Watercourse Length: 4.0 Watercourse Level: On ground surface Permanent: True Watercourse Name: Not Supplied Catchment Name: Ribble Primacy: 1	A9SW (SE)	905	4	367591 425654
91	<b>OS Water Network Lines</b> Watercourse Form: Inland river Watercourse Length: 15.4 Watercourse Level: On ground surface Permanent: True Watercourse Name: Not Supplied Catchment Name: Ribble Primacy: 1	A9SW (SE)	908	4	367595 425653
92	<b>OS Water Network Lines</b> Watercourse Form: Inland river Watercourse Length: 434.3 Watercourse Level: On ground surface Permanent: True Watercourse Name: River Blakewater Catchment Name: Ribble Primacy: 1	A17NE (NW)	912	4	366495 427186
93	<b>OS Water Network Lines</b> Watercourse Form: Inland river Watercourse Length: 174.6 Watercourse Level: On ground surface Permanent: True Watercourse Name: Not Supplied Catchment Name: Ribble Primacy: 1	A14SE (E)	916	4	367862 426063
94	<b>OS Water Network Lines</b> Watercourse Form: Inland river Watercourse Length: 236.6 Watercourse Level: On ground surface Permanent: True Watercourse Name: River Darwen Catchment Name: Ribble Primacy: 1	A14SE (E)	916	4	367862 426063
95	<b>OS Water Network Lines</b> Watercourse Form: Inland river Watercourse Length: 31.9 Watercourse Level: On ground surface Permanent: True Watercourse Name: Not Supplied Catchment Name: Ribble Primacy: 1	A9SW (SE)	919	4	367606 425650
96	<b>OS Water Network Lines</b> Watercourse Form: Inland river Watercourse Length: 83.3 Watercourse Level: Not Supplied Permanent: True Watercourse Name: Not Supplied Catchment Name: Ribble Primacy: 1	A9NE (SE)	924	4	367673 425710
97	<b>OS Water Network Lines</b> Watercourse Form: Inland river Watercourse Length: 127.5 Watercourse Level: On ground surface Permanent: True Watercourse Name: River Darwen Catchment Name: Ribble Primacy: 1	A17SW (NW)	937	4	366225 426994

Map ID	Details	Quadrant Reference (Compass Direction)	Estimated Distance From Site	Contact	NGR
98	<b>OS Water Network Lines</b> Watercourse Form: Inland river Watercourse Length: 35.3 Watercourse Level: On ground surface Permanent: True Watercourse Name: River Blakewater Catchment Name: Ribble Primacy: 1	A17SW (NW)	937	4	366225 426994
99	<b>OS Water Network Lines</b> Watercourse Form: Inland river Watercourse Length: 11.8 Watercourse Level: Not Supplied Permanent: True Watercourse Name: River Blakewater Catchment Name: Ribble Primacy: 1	A17SW (NW)	938	4	366249 427023
100	<b>OS Water Network Lines</b> Watercourse Form: Inland river Watercourse Length: 146.7 Watercourse Level: On ground surface Permanent: True Watercourse Name: Not Supplied Catchment Name: Ribble Primacy: 1	A9SE (SE)	981	4	367692 425646
101	<b>OS Water Network Lines</b> Watercourse Form: Inland river Watercourse Length: 77.1 Watercourse Level: Underground Permanent: True Watercourse Name: River Blakewater Catchment Name: Ribble Primacy: 1	A17NE (NW)	982	4	366553 427293

Map ID	Details	Quadrant Reference (Compass Direction)	Estimated Distance From Site	Contact	NGR
102	<p><b>Historical Landfill Sites</b></p> <p>Licence Holder: Not Supplied            Location: St. Frances Road, Fenniscliffe, Blackburn, Lancashire            Name: St Frances Road Playing Fields            Operator Location: Not Supplied            Boundary Accuracy: As Supplied            Provider Reference: EAHLD07331            First Input Date: Not Supplied            Last Input Date: 31st December 1967            Specified Waste: Not Supplied            Type:            EA Waste Ref: 0            Regis Ref: Not Supplied            WRC Ref: Not Supplied            BGS Ref: Not Supplied            Other Ref: K1/10/052</p>	A12NW (NW)	779	2	366223 426689
103	<p><b>Licensed Waste Management Facilities (Locations)</b></p> <p>Licence Number: 54193            Location: Queen Victoria Street, Mill Hill, Blackburn, Lancashire            Operator Name: T Lethbridge Ltd            Operator Location: Not Supplied            Authority: Environment Agency - North West Region, North Area            Site Category: Household, Commercial And Industrial Transfer Stations  <b>Licence Status: Surrendered</b>            Issued: 29th December 1994            Last Modified: Not Supplied            Expires: Not Supplied            Suspended: Not Supplied            Revoked: Not Supplied            Surrendered: 18th March 2005            IPPC Reference: Not Supplied            Positional Accuracy: Located by supplier to within 100m</p>	A18SE (N)	311	2	367000 426700
104	<p><b>Licensed Waste Management Facilities (Locations)</b></p> <p>Licence Number: 403234            Location: Victoria Works, Bonsall Street, Blackburn, Lancashire, BB2 4DD            Operator Name: The Furniture Recycling Group Limited            Operator Location: Not Supplied            Authority: Environment Agency - North West Region, North Area            Site Category: HCl Waste TS + treatment  <b>Licence Status: Issued</b>            Issued: 16th March 2017            Last Modified: Not Supplied            Expires: Not Supplied            Suspended: Not Supplied            Revoked: Not Supplied            Surrendered: Not Supplied            IPPC Reference: Not Supplied            Positional Accuracy: Manually positioned within the geographical locality</p>	A12NE (W)	469	2	366469 426443
105	<p><b>Licensed Waste Management Facilities (Locations)</b></p> <p>Licence Number: 401586            Location: Unit 3, Kensulate Park, Lower Hollin Bank Street, Blackburn, Lancashire, BB2 4AD            Operator Name: 1 First Choice Skip Hire Ltd            Operator Location: Not Supplied            Authority: Environment Agency - North West Region, North Area            Site Category: Not Supplied  <b>Licence Status: Issued</b>            Issued: 9th July 2014            Last Modified: Not Supplied            Expires: Not Supplied            Suspended: Not Supplied            Revoked: Not Supplied            Surrendered: Not Supplied            IPPC Reference: Not Supplied            Positional Accuracy: Located by supplier to within 10m</p>	A19SE (NE)	902	2	367759 426851

Map ID	Details	Quadrant Reference (Compass Direction)	Estimated Distance From Site	Contact	NGR
105	<b>Licensed Waste Management Facilities (Locations)</b> Licence Number: 101580 Location: Unit 2a, Lower Hollin Bank Street, Blackburn, Lancashire, BB2 4AD Operator Name: Blackburn Skip Hire Ltd Operator Location: Not Supplied Authority: Environment Agency - North West Region, North Area Site Category: HCl Waste TS + treatment <b>Licence Status: Expired</b> Issued: 28th July 2010 Last Modified: Not Supplied Expires: Not Supplied Suspended: Not Supplied Revoked: Not Supplied Surrendered: Not Supplied IPPC Reference: Not Supplied Positional Accuracy: Located by supplier to within 10m	A19SE (NE)	916	2	367763 426870
	<b>Local Authority Landfill Coverage</b> Name: Blackburn with Darwen Unitary Council - Has supplied landfill data		0	5	366963 426359
106	<b>Local Authority Recorded Landfill Sites</b> Location: St Frances Road Playing Fields, Blackburn Reference: 10/052 Authority: Blackburn with Darwen Borough Council <b>Last Reported Status: Unknown</b> Types of Waste: Not Supplied Date of Closure: Not Supplied Positional Accuracy: Positioned by the supplier Boundary Quality: Moderate	A12NE (NW)	464	5	366537 426617
107	<b>Potentially Infilled Land (Non-Water)</b> Bearing Ref: NE Use: Unknown Filled Ground (Pit, quarry etc) Date of Mapping: 1993	A13NE (NE)	180	-	367086 426530
108	<b>Potentially Infilled Land (Non-Water)</b> Bearing Ref: E Use: Unknown Filled Ground (Pit, quarry etc) Date of Mapping: 1993	A13SE (E)	289	-	367282 426316
109	<b>Potentially Infilled Land (Non-Water)</b> Bearing Ref: NW Use: Unknown Filled Ground (Pit, quarry etc) Date of Mapping: 1993	A13NW (NW)	358	-	366693 426648
110	<b>Potentially Infilled Land (Non-Water)</b> Bearing Ref: W Use: Unknown Filled Ground (Pit, quarry etc) Date of Mapping: 1993	A12SE (W)	432	-	366514 426226
111	<b>Potentially Infilled Land (Non-Water)</b> Bearing Ref: NW Use: Unknown Filled Ground (Pit, quarry etc) Date of Mapping: 1993	A12NE (NW)	444	-	366560 426617
112	<b>Potentially Infilled Land (Non-Water)</b> Bearing Ref: E Use: Unknown Filled Ground (Pit, quarry etc) Date of Mapping: 1993	A14SW (E)	465	-	367429 426190
113	<b>Potentially Infilled Land (Non-Water)</b> Bearing Ref: W Use: Unknown Filled Ground (Pit, quarry etc) Date of Mapping: 1993	A12NE (W)	494	-	366443 426440
114	<b>Potentially Infilled Land (Non-Water)</b> Bearing Ref: E Use: Unknown Filled Ground (Pit, quarry etc) Date of Mapping: 1993	A14NW (E)	507	-	367474 426539
115	<b>Potentially Infilled Land (Non-Water)</b> Bearing Ref: W Use: Unknown Filled Ground (Pit, quarry etc) Date of Mapping: 1993	A12SE (W)	517	-	366411 426338
116	<b>Potentially Infilled Land (Non-Water)</b> Bearing Ref: NW Use: Unknown Filled Ground (Pit, quarry etc) Date of Mapping: 1993	A12NE (NW)	584	-	366438 426684

Map ID	Details	Quadrant Reference (Compass Direction)	Estimated Distance From Site	Contact	NGR
117	<b>Potentially Infilled Land (Non-Water)</b> Bearing Ref: NW Use: Unknown Filled Ground (Pit, quarry etc) Date of Mapping: 1993	A17SE (NW)	631	-	366426 426753
118	<b>Potentially Infilled Land (Non-Water)</b> Bearing Ref: W Use: Unknown Filled Ground (Pit, quarry etc) Date of Mapping: 1993	A12SW (W)	652	-	366286 426228
119	<b>Potentially Infilled Land (Non-Water)</b> Bearing Ref: E Use: Unknown Filled Ground (Pit, quarry etc) Date of Mapping: 1993	A14SE (E)	781	-	367773 426284
120	<b>Potentially Infilled Land (Non-Water)</b> Bearing Ref: E Use: Unknown Filled Ground (Pit, quarry etc) Date of Mapping: 1993	A14SE (E)	829	-	367821 426272
121	<b>Potentially Infilled Land (Non-Water)</b> Bearing Ref: E Use: Unknown Filled Ground (Pit, quarry etc) Date of Mapping: 1993	A14NE (E)	888	-	367884 426413
122	<b>Potentially Infilled Land (Non-Water)</b> Bearing Ref: N Use: Unknown Filled Ground (Pit, quarry etc) Date of Mapping: 1993	A18NE (N)	900	-	367130 427275
123	<b>Potentially Infilled Land (Non-Water)</b> Bearing Ref: S Use: Unknown Filled Ground (Pit, quarry etc) Date of Mapping: 1993	A8SE (S)	921	-	367162 425421
124	<b>Potentially Infilled Land (Non-Water)</b> Bearing Ref: SW Use: Unknown Filled Ground (Pit, quarry etc) Date of Mapping: 1993	A7NW (SW)	961	-	366176 425749
125	<b>Potentially Infilled Land (Non-Water)</b> Bearing Ref: E Use: Unknown Filled Ground (Pit, quarry etc) Date of Mapping: 1993	A14SE (E)	963	-	367952 426242
126	<b>Potentially Infilled Land (Non-Water)</b> Bearing Ref: E Use: Unknown Filled Ground (Pit, quarry etc) Date of Mapping: 1993	A9NE (E)	977	-	367905 426000
127	<b>Potentially Infilled Land (Non-Water)</b> Bearing Ref: E Use: Unknown Filled Ground (Pit, quarry etc) Date of Mapping: 1993	A14SE (E)	979	-	367964 426209
128	<b>Potentially Infilled Land (Water)</b> Use: Unknown Filled Ground (Pond, marsh, river, stream, dock etc) Date of Mapping: 1849	A13SW (SW)	0	-	366957 426350
129	<b>Potentially Infilled Land (Water)</b> Use: Unknown Filled Ground (Pond, marsh, river, stream, dock etc) Date of Mapping: 1849	A13NW (W)	18	-	366916 426369
130	<b>Potentially Infilled Land (Water)</b> Use: Unknown Filled Ground (Pond, marsh, river, stream, dock etc) Date of Mapping: 1894	A13SW (SW)	79	-	366908 426270
131	<b>Potentially Infilled Land (Water)</b> Use: Unknown Filled Ground (Pond, marsh, river, stream, dock etc) Date of Mapping: 1913	A13NW (N)	110	-	366947 426504
132	<b>Potentially Infilled Land (Water)</b> Use: Unknown Filled Ground (Pond, marsh, river, stream, dock etc) Date of Mapping: 1894	A13NE (NE)	155	-	367038 426522
133	<b>Potentially Infilled Land (Water)</b> Use: Unknown Filled Ground (Pond, marsh, river, stream, dock etc) Date of Mapping: 1956	A13SW (S)	215	-	366895 426129
134	<b>Potentially Infilled Land (Water)</b> Use: Unknown Filled Ground (Pond, marsh, river, stream, dock etc) Date of Mapping: 1956	A13SW (S)	250	-	366899 426091

Map ID	Details	Quadrant Reference (Compass Direction)	Estimated Distance From Site	Contact	NGR
135	<b>Potentially Infilled Land (Water)</b> Use: Unknown Filled Ground (Pond, marsh, river, stream, dock etc) Date of Mapping: 1894	A13NE (E)	263	-	367260 426360
136	<b>Potentially Infilled Land (Water)</b> Use: Unknown Filled Ground (Pond, marsh, river, stream, dock etc) Date of Mapping: 1849	A13NW (NW)	308	-	366785 426656
137	<b>Potentially Infilled Land (Water)</b> Use: Unknown Filled Ground (Pond, marsh, river, stream, dock etc) Date of Mapping: 1938	A18SW (N)	312	-	366954 426705
138	<b>Potentially Infilled Land (Water)</b> Use: Unknown Filled Ground (Pond, marsh, river, stream, dock etc) Date of Mapping: 1956	A13SE (SE)	320	-	367162 426060
139	<b>Potentially Infilled Land (Water)</b> Use: Unknown Filled Ground (Pond, marsh, river, stream, dock etc) Date of Mapping: 1894	A8NW (S)	325	-	366901 426012
140	<b>Potentially Infilled Land (Water)</b> Use: Unknown Filled Ground (Pond, marsh, river, stream, dock etc) Date of Mapping: 1956	A8NW (S)	329	-	366928 426002
141	<b>Potentially Infilled Land (Water)</b> Use: Unknown Filled Ground (Pond, marsh, river, stream, dock etc) Date of Mapping: 1894	A13NE (NE)	359	-	367216 426655
142	<b>Potentially Infilled Land (Water)</b> Use: Unknown Filled Ground (Pond, marsh, river, stream, dock etc) Date of Mapping: 1894	A13NW (NW)	368	-	366734 426694
143	<b>Potentially Infilled Land (Water)</b> Use: Unknown Filled Ground (Pond, marsh, river, stream, dock etc) Date of Mapping: 1894	A12NE (NW)	368	-	366623 426575
144	<b>Potentially Infilled Land (Water)</b> Use: Unknown Filled Ground (Pond, marsh, river, stream, dock etc) Date of Mapping: 1894	A18SW (NW)	374	-	366764 426720
145	<b>Potentially Infilled Land (Water)</b> Use: Unknown Filled Ground (Pond, marsh, river, stream, dock etc) Date of Mapping: 1894	A14NW (NE)	390	-	367324 426580
146	<b>Potentially Infilled Land (Water)</b> Use: Unknown Filled Ground (Pond, marsh, river, stream, dock etc) Date of Mapping: 1849	A18SE (NE)	409	-	367141 426754
147	<b>Potentially Infilled Land (Water)</b> Use: Unknown Filled Ground (Pond, marsh, river, stream, dock etc) Date of Mapping: 1894	A14NW (NE)	430	-	367377 426568
148	<b>Potentially Infilled Land (Water)</b> Use: Unknown Filled Ground (Pond, marsh, river, stream, dock etc) Date of Mapping: 1849	A12SE (W)	442	-	366502 426228
149	<b>Potentially Infilled Land (Water)</b> Use: Unknown Filled Ground (Pond, marsh, river, stream, dock etc) Date of Mapping: 1894	A18SE (N)	454	-	367072 426830
150	<b>Potentially Infilled Land (Water)</b> Use: Unknown Filled Ground (Pond, marsh, river, stream, dock etc) Date of Mapping: 1849	A18SE (N)	465	-	366964 426858
151	<b>Potentially Infilled Land (Water)</b> Use: Unknown Filled Ground (Pond, marsh, river, stream, dock etc) Date of Mapping: 1849	A12SE (W)	492	-	366437 426314
152	<b>Potentially Infilled Land (Water)</b> Use: Unknown Filled Ground (Pond, marsh, river, stream, dock etc) Date of Mapping: 1849	A18SW (NW)	511	-	366655 426814
153	<b>Potentially Infilled Land (Water)</b> Use: Unknown Filled Ground (Pond, marsh, river, stream, dock etc) Date of Mapping: 1849	A18SW (NW)	513	-	366680 426832
154	<b>Potentially Infilled Land (Water)</b> Use: Unknown Filled Ground (Pond, marsh, river, stream, dock etc) Date of Mapping: 1894	A18SE (N)	513	-	366967 426907
155	<b>Potentially Infilled Land (Water)</b> Use: Unknown Filled Ground (Pond, marsh, river, stream, dock etc) Date of Mapping: 1956	A8NW (S)	538	-	366813 425815

Map ID	Details	Quadrant Reference (Compass Direction)	Estimated Distance From Site	Contact	NGR
156	<b>Potentially Infilled Land (Water)</b> Use: Unknown Filled Ground (Pond, marsh, river, stream, dock etc) Date of Mapping: 1849	A18SE (NE)	547	-	367224 426869
157	<b>Potentially Infilled Land (Water)</b> Use: Unknown Filled Ground (Pond, marsh, river, stream, dock etc) Date of Mapping: 1849	A14NW (NE)	559	-	367471 426664
158	<b>Potentially Infilled Land (Water)</b> Use: Unknown Filled Ground (Pond, marsh, river, stream, dock etc) Date of Mapping: 1913	A18SW (NW)	562	-	366673 426884
159	<b>Potentially Infilled Land (Water)</b> Use: Unknown Filled Ground (Pond, marsh, river, stream, dock etc) Date of Mapping: 1894	A14NW (E)	570	-	367566 426393
160	<b>Potentially Infilled Land (Water)</b> Use: Unknown Filled Ground (Pond, marsh, river, stream, dock etc) Date of Mapping: 1956	A19SW (NE)	571	-	367326 426837
161	<b>Potentially Infilled Land (Water)</b> Use: Unknown Filled Ground (Pond, marsh, river, stream, dock etc) Date of Mapping: 1938	A18SW (NW)	572	-	366656 426886
162	<b>Potentially Infilled Land (Water)</b> Use: Unknown Filled Ground (Pond, marsh, river, stream, dock etc) Date of Mapping: 1849	A8NE (S)	587	-	367161 425766
163	<b>Potentially Infilled Land (Water)</b> Use: Unknown Filled Ground (Pond, marsh, river, stream, dock etc) Date of Mapping: 1956	A17SE (NW)	601	-	366540 426837
164	<b>Potentially Infilled Land (Water)</b> Use: Unknown Filled Ground (Pond, marsh, river, stream, dock etc) Date of Mapping: 1894	A8NW (S)	621	-	366862 425716
165	<b>Potentially Infilled Land (Water)</b> Use: Unknown Filled Ground (Pond, marsh, river, stream, dock etc) Date of Mapping: 1849	A19SW (NE)	645	-	367349 426910
166	<b>Potentially Infilled Land (Water)</b> Use: Unknown Filled Ground (Pond, marsh, river, stream, dock etc) Date of Mapping: 1894	A18NW (N)	646	-	366960 427039
167	<b>Potentially Infilled Land (Water)</b> Use: Unknown Filled Ground (Pond, marsh, river, stream, dock etc) Date of Mapping: 1849	A19SW (NE)	666	-	367463 426845
168	<b>Potentially Infilled Land (Water)</b> Use: Unknown Filled Ground (Pond, marsh, river, stream, dock etc) Date of Mapping: 1849	A14SW (E)	671	-	367627 426134
169	<b>Potentially Infilled Land (Water)</b> Use: Unknown Filled Ground (Pond, marsh, river, stream, dock etc) Date of Mapping: 1956	A8SW (S)	697	-	366768 425663
170	<b>Potentially Infilled Land (Water)</b> Use: Unknown Filled Ground (Pond, marsh, river, stream, dock etc) Date of Mapping: 1894	A9NW (SE)	705	-	367595 425975
171	<b>Potentially Infilled Land (Water)</b> Use: Unknown Filled Ground (Pond, marsh, river, stream, dock etc) Date of Mapping: 1894	A9NW (SE)	707	-	367577 425941
172	<b>Potentially Infilled Land (Water)</b> Use: Unknown Filled Ground (Pond, marsh, river, stream, dock etc) Date of Mapping: 1956	A8SE (S)	718	-	367107 425618
173	<b>Potentially Infilled Land (Water)</b> Use: Unknown Filled Ground (Pond, marsh, river, stream, dock etc) Date of Mapping: 1849	A19SW (NE)	727	-	367368 426996
174	<b>Potentially Infilled Land (Water)</b> Use: Unknown Filled Ground (Pond, marsh, river, stream, dock etc) Date of Mapping: 1956	A8SE (S)	739	-	367068 425591
175	<b>Potentially Infilled Land (Water)</b> Use: Unknown Filled Ground (Pond, marsh, river, stream, dock etc) Date of Mapping: 1956	A8SW (S)	764	-	366750 425598
176	<b>Potentially Infilled Land (Water)</b> Use: Unknown Filled Ground (Pond, marsh, river, stream, dock etc) Date of Mapping: 1849	A7NE (SW)	770	-	366290 425915



Map ID	Details	Quadrant Reference (Compass Direction)	Estimated Distance From Site	Contact	NGR
177	<b>Potentially Infilled Land (Water)</b> Use: Unknown Filled Ground (Pond, marsh, river, stream, dock etc) Date of Mapping: 1849	A19SE (NE)	773	-	367657 426771
178	<b>Potentially Infilled Land (Water)</b> Use: Unknown Filled Ground (Pond, marsh, river, stream, dock etc) Date of Mapping: 1849	A18NE (N)	826	-	367119 427202
179	<b>Potentially Infilled Land (Water)</b> Use: Unknown Filled Ground (Pond, marsh, river, stream, dock etc) Date of Mapping: 1849	A18NE (N)	850	-	367144 427220
180	<b>Potentially Infilled Land (Water)</b> Use: Unknown Filled Ground (Pond, marsh, river, stream, dock etc) Date of Mapping: 1894	A17NE (NW)	881	-	366552 427181
181	<b>Potentially Infilled Land (Water)</b> Use: Unknown Filled Ground (Pond, marsh, river, stream, dock etc) Date of Mapping: 1913	A7NW (SW)	902	-	366190 425828
182	<b>Potentially Infilled Land (Water)</b> Use: Unknown Filled Ground (Pond, marsh, river, stream, dock etc) Date of Mapping: 1849	A7NW (SW)	909	-	366267 425722
183	<b>Potentially Infilled Land (Water)</b> Use: Unknown Filled Ground (Pond, marsh, river, stream, dock etc) Date of Mapping: 1913	A14SE (E)	912	-	367866 426091
184	<b>Potentially Infilled Land (Water)</b> Use: Unknown Filled Ground (Pond, marsh, river, stream, dock etc) Date of Mapping: 1956	A9NE (SE)	915	-	367677 425728
185	<b>Potentially Infilled Land (Water)</b> Use: Unknown Filled Ground (Pond, marsh, river, stream, dock etc) Date of Mapping: 1849	A19SE (NE)	930	-	367718 426956
186	<b>Potentially Infilled Land (Water)</b> Use: Unknown Filled Ground (Pond, marsh, river, stream, dock etc) Date of Mapping: 1913	A12SW (W)	953	-	365975 426342
187	<b>Potentially Infilled Land (Water)</b> Use: Unknown Filled Ground (Pond, marsh, river, stream, dock etc) Date of Mapping: 1956	A9NE (SE)	956	-	367753 425758
188	<b>Potentially Infilled Land (Water)</b> Use: Unknown Filled Ground (Pond, marsh, river, stream, dock etc) Date of Mapping: 1849	A12SW (W)	968	-	366006 426053
189	<b>Potentially Infilled Land (Water)</b> Use: Unknown Filled Ground (Pond, marsh, river, stream, dock etc) Date of Mapping: 1894	A14SE (E)	971	-	367956 426217
190	<b>Potentially Infilled Land (Water)</b> Use: Unknown Filled Ground (Pond, marsh, river, stream, dock etc) Date of Mapping: 1849	A12SW (W)	977	-	365988 426082
191	<b>Registered Waste Transfer Sites</b> Licence Holder: T P K Smith Licence Reference: L 461 Site Location: Unit 19 Hamilton Street, Blackburn, Lancashire Operator Location: 76 Greenway Street, DARWEN, Lancashire, BB3 1EQ Authority: Environment Agency - North West Region, Central Area Site Category: Transfer Max Input Rate: Very Small (Less than 10,000 tonnes per year) Waste Source: No known restriction on source of waste Restrictions: Licence Status: Site exempt from licenceExempt Dated: 1st April 1993 Preceded By: Not Given Licence: Superseded By: Not Given Licence: Positional Accuracy: Manually positioned to the address or location Boundary Quality: Not Supplied Authorised Waste: Max.Storage In Licence Waste Paint Prohibited Waste: Waste With Flash Pt. < 21 C	A19SW (NE)	715	2	367630 426700

Map ID	Details	Quadrant Reference (Compass Direction)	Estimated Distance From Site	Contact	NGR
192	<p><b>Registered Waste Treatment or Disposal Sites</b></p> <p>Licence Holder: T Lethbridge Ltd            Licence Reference: L 614            Site Location: Queen Victoria Street, Mill Hill, Blackburn, Lancashire            Operator Location: Greenbank Works, Gorse Street, BLACKBURN, Lancashire, BB1 3EU            Authority: Environment Agency - North West Region, Central Area            Site Category: Scrapyard - with Transfer Station            Max Input Rate: Medium (Equal to or greater than 25,000 and less than 75,000 tonnes per year)</p> <p>Waste Source: No known restriction on source of waste            Restrictions:            Licence Status: Operational as far as is known            Dated: 29th December 1994            Preceded By: Not Given            Licence:            Superseded By: Not Given            Licence:            Positional Accuracy: Manually positioned to the road within the address or location            Boundary Quality: Not Supplied            Authorised Waste:            Asbestos In All Forms            Cement/Plasterboard/Plaster            Ferrous Metal Scrap            Foundry Sand            Glass, Slate, Concrete, Brick, Ceramic            Max.Waste Permitted By Licence            Metal Swarf            Non-Ferrous Metal Scrap            Non-Haz. Metals            Paper Pulp            Paper/Cardboard            Rubber            Scrap Batteries            Scrap Vehicles/Assoc.Parts            Shavings/Sawdust            Solid Fully Polymerised Plastics            Tarmacadam            Textiles/Fibres - Nat'L/Mam-Made            Timber/Prods Treated/Untreat Incl.            Uncontam. Plastic Drums            Uncontam.Soil, Clay, Nat'L Sand, Rock            Vegetable Matter</p> <p>Prohibited Waste:            Clinical Wastes            Liquid Wastes            Waste N.O.S Whether/Not Pack./Pre-Trt</p>	A18SE (N)	410	2	367000 426800

Map ID	Details	Quadrant Reference (Compass Direction)	Estimated Distance From Site	Contact	NGR
	<b>BGS 1:625,000 Solid Geology</b> Description: Pennine Lower Coal Measures Formation And South Wales Lower Coal Measures Formation (Undifferentiated)	A13SE (N)	0	1	366963 426359
	<b>BGS Estimated Soil Chemistry</b> Source: British Geological Survey, National Geoscience Information Service Soil Sample Type: Rural Soil and Sediment Arsenic Concentration: <15 mg/kg Cadmium Concentration: <1.8 mg/kg Chromium Concentration: 60 - 90 mg/kg Lead Concentration: <100 mg/kg Nickel Concentration: 15 - 30 mg/kg	A13SW (SW)	0	1	366940 426341
	<b>BGS Estimated Soil Chemistry</b> Source: British Geological Survey, National Geoscience Information Service Soil Sample Type: Rural Soil and Sediment Arsenic Concentration: <15 mg/kg Cadmium Concentration: <1.8 mg/kg Chromium Concentration: 90 - 120 mg/kg Lead Concentration: <100 mg/kg Nickel Concentration: 15 - 30 mg/kg	A13SE (N)	0	1	366963 426359
	<b>BGS Estimated Soil Chemistry</b> Source: British Geological Survey, National Geoscience Information Service Soil Sample Type: Rural Soil and Sediment Arsenic Concentration: <15 mg/kg Cadmium Concentration: <1.8 mg/kg Chromium Concentration: 60 - 90 mg/kg Lead Concentration: <100 mg/kg Nickel Concentration: 15 - 30 mg/kg	A13NW (NW)	140	1	366831 426476
	<b>BGS Estimated Soil Chemistry</b> Source: British Geological Survey, National Geoscience Information Service Soil Sample Type: Rural Soil and Sediment Arsenic Concentration: <15 mg/kg Cadmium Concentration: <1.8 mg/kg Chromium Concentration: 60 - 90 mg/kg Lead Concentration: <100 mg/kg Nickel Concentration: 15 - 30 mg/kg	A8NE (SE)	359	1	367169 426017
	<b>BGS Estimated Soil Chemistry</b> Source: British Geological Survey, National Geoscience Information Service Soil Sample Type: Rural Soil and Sediment Arsenic Concentration: 15 - 25 mg/kg Cadmium Concentration: <1.8 mg/kg Chromium Concentration: 60 - 90 mg/kg Lead Concentration: <100 mg/kg Nickel Concentration: 15 - 30 mg/kg	A13NE (NE)	361	1	367218 426655
	<b>BGS Estimated Soil Chemistry</b> Source: British Geological Survey, National Geoscience Information Service Soil Sample Type: Rural Soil and Sediment Arsenic Concentration: <15 mg/kg Cadmium Concentration: <1.8 mg/kg Chromium Concentration: 60 - 90 mg/kg Lead Concentration: <100 mg/kg Nickel Concentration: 15 - 30 mg/kg	A13NW (NW)	363	1	366688 426650

Map ID	Details	Quadrant Reference (Compass Direction)	Estimated Distance From Site	Contact	NGR
	<b>BGS Estimated Soil Chemistry</b> Source: British Geological Survey, National Geoscience Information Service Soil Sample Type: Rural Soil and Sediment Arsenic 15 - 25 mg/kg Concentration: Cadmium <1.8 mg/kg Concentration: Chromium 60 - 90 mg/kg Concentration: Lead Concentration: <100 mg/kg Nickel 15 - 30 mg/kg Concentration:	A8NE (SE)	493	1	367260 425917
	<b>BGS Estimated Soil Chemistry</b> Source: British Geological Survey, National Geoscience Information Service Soil Sample Type: Rural Soil and Sediment Arsenic 15 - 25 mg/kg Concentration: Cadmium <1.8 mg/kg Concentration: Chromium 90 - 120 mg/kg Concentration: Lead Concentration: <100 mg/kg Nickel 15 - 30 mg/kg Concentration:	A8NE (SE)	495	1	367278 425927
	<b>BGS Estimated Soil Chemistry</b> Source: British Geological Survey, National Geoscience Information Service Soil Sample Type: Rural Soil and Sediment Arsenic 15 - 25 mg/kg Concentration: Cadmium <1.8 mg/kg Concentration: Chromium 60 - 90 mg/kg Concentration: Lead Concentration: <100 mg/kg Nickel 15 - 30 mg/kg Concentration:	A12SE (SW)	553	1	366450 426069
	<b>BGS Estimated Soil Chemistry</b> Source: British Geological Survey, National Geoscience Information Service Soil Sample Type: Rural Soil and Sediment Arsenic 15 - 25 mg/kg Concentration: Cadmium <1.8 mg/kg Concentration: Chromium 90 - 120 mg/kg Concentration: Lead Concentration: <100 mg/kg Nickel 15 - 30 mg/kg Concentration:	A12NE (W)	555	1	366376 426402
	<b>BGS Estimated Soil Chemistry</b> Source: British Geological Survey, National Geoscience Information Service Soil Sample Type: Rural Soil and Sediment Arsenic 15 - 25 mg/kg Concentration: Cadmium <1.8 mg/kg Concentration: Chromium 90 - 120 mg/kg Concentration: Lead Concentration: <100 mg/kg Nickel 15 - 30 mg/kg Concentration:	A12SE (SW)	555	1	366455 426056
	<b>BGS Estimated Soil Chemistry</b> Source: British Geological Survey, National Geoscience Information Service Soil Sample Type: Rural Soil and Sediment Arsenic 15 - 25 mg/kg Concentration: Cadmium <1.8 mg/kg Concentration: Chromium 90 - 120 mg/kg Concentration: Lead Concentration: <100 mg/kg Nickel 15 - 30 mg/kg Concentration:	A12SE (SW)	561	1	366413 426124

Map ID	Details	Quadrant Reference (Compass Direction)	Estimated Distance From Site	Contact	NGR
	<b>BGS Estimated Soil Chemistry</b> Source: British Geological Survey, National Geoscience Information Service Soil Sample Type: Rural Soil and Sediment Arsenic <15 mg/kg Concentration: Cadmium <1.8 mg/kg Concentration: Chromium 90 - 120 mg/kg Concentration: Lead Concentration: <100 mg/kg Nickel 15 - 30 mg/kg Concentration:	A17SE (NW)	571	1	366505 426758
	<b>BGS Estimated Soil Chemistry</b> Source: British Geological Survey, National Geoscience Information Service Soil Sample Type: Rural Soil and Sediment Arsenic 15 - 25 mg/kg Concentration: Cadmium <1.8 mg/kg Concentration: Chromium 90 - 120 mg/kg Concentration: Lead Concentration: <100 mg/kg Nickel 15 - 30 mg/kg Concentration:	A18SW (N)	609	1	366904 427000
	<b>BGS Estimated Soil Chemistry</b> Source: British Geological Survey, National Geoscience Information Service Soil Sample Type: Rural Soil and Sediment Arsenic 15 - 25 mg/kg Concentration: Cadmium 1.8 - 2.2 mg/kg Concentration: Chromium 60 - 90 mg/kg Concentration: Lead Concentration: 100 - 200 mg/kg Nickel 15 - 30 mg/kg Concentration:	A18SE (N)	609	1	367000 427000
	<b>BGS Estimated Soil Chemistry</b> Source: British Geological Survey, National Geoscience Information Service Soil Sample Type: Rural Soil and Sediment Arsenic <15 mg/kg Concentration: Cadmium <1.8 mg/kg Concentration: Chromium 60 - 90 mg/kg Concentration: Lead Concentration: <100 mg/kg Nickel 15 - 30 mg/kg Concentration:	A12SE (SW)	617	1	366395 426035
	<b>BGS Estimated Soil Chemistry</b> Source: British Geological Survey, National Geoscience Information Service Soil Sample Type: Rural Soil and Sediment Arsenic <15 mg/kg Concentration: Cadmium <1.8 mg/kg Concentration: Chromium 90 - 120 mg/kg Concentration: Lead Concentration: <100 mg/kg Nickel 15 - 30 mg/kg Concentration:	A12SE (W)	624	1	366331 426164
	<b>BGS Estimated Soil Chemistry</b> Source: British Geological Survey, National Geoscience Information Service Soil Sample Type: Rural Soil and Sediment Arsenic 15 - 25 mg/kg Concentration: Cadmium <1.8 mg/kg Concentration: Chromium 90 - 120 mg/kg Concentration: Lead Concentration: <100 mg/kg Nickel 15 - 30 mg/kg Concentration:	A14NW (E)	644	1	367619 426538

Map ID	Details	Quadrant Reference (Compass Direction)	Estimated Distance From Site	Contact	NGR
	<p><b>BGS Estimated Soil Chemistry</b></p> <p>Source: British Geological Survey, National Geoscience Information Service</p> <p>Soil Sample Type: Rural Soil and Sediment</p> <p>Arsenic &lt;15 mg/kg</p> <p>Concentration:</p> <p>Cadmium &lt;1.8 mg/kg</p> <p>Concentration:</p> <p>Chromium 90 - 120 mg/kg</p> <p>Concentration:</p> <p>Lead Concentration: &lt;100 mg/kg</p> <p>Nickel 15 - 30 mg/kg</p> <p>Concentration:</p>	A14NW (E)	646	1	367630 426499
	<p><b>BGS Estimated Soil Chemistry</b></p> <p>Source: British Geological Survey, National Geoscience Information Service</p> <p>Soil Sample Type: Rural Soil and Sediment</p> <p>Arsenic 15 - 25 mg/kg</p> <p>Concentration:</p> <p>Cadmium &lt;1.8 mg/kg</p> <p>Concentration:</p> <p>Chromium 90 - 120 mg/kg</p> <p>Concentration:</p> <p>Lead Concentration: &lt;100 mg/kg</p> <p>Nickel 15 - 30 mg/kg</p> <p>Concentration:</p>	A12NE (NW)	655	1	366355 426682
	<p><b>BGS Estimated Soil Chemistry</b></p> <p>Source: British Geological Survey, National Geoscience Information Service</p> <p>Soil Sample Type: Rural Soil and Sediment</p> <p>Arsenic &lt;15 mg/kg</p> <p>Concentration:</p> <p>Cadmium &lt;1.8 mg/kg</p> <p>Concentration:</p> <p>Chromium 60 - 90 mg/kg</p> <p>Concentration:</p> <p>Lead Concentration: &lt;100 mg/kg</p> <p>Nickel 15 - 30 mg/kg</p> <p>Concentration:</p>	A12SW (W)	686	1	366251 426239
	<p><b>BGS Estimated Soil Chemistry</b></p> <p>Source: British Geological Survey, National Geoscience Information Service</p> <p>Soil Sample Type: Rural Soil and Sediment</p> <p>Arsenic &lt;15 mg/kg</p> <p>Concentration:</p> <p>Cadmium &lt;1.8 mg/kg</p> <p>Concentration:</p> <p>Chromium 60 - 90 mg/kg</p> <p>Concentration:</p> <p>Lead Concentration: &lt;100 mg/kg</p> <p>Nickel 15 - 30 mg/kg</p> <p>Concentration:</p>	A14NE (E)	688	1	367683 426423
	<p><b>BGS Estimated Soil Chemistry</b></p> <p>Source: British Geological Survey, National Geoscience Information Service</p> <p>Soil Sample Type: Rural Soil and Sediment</p> <p>Arsenic 15 - 25 mg/kg</p> <p>Concentration:</p> <p>Cadmium &lt;1.8 mg/kg</p> <p>Concentration:</p> <p>Chromium 60 - 90 mg/kg</p> <p>Concentration:</p> <p>Lead Concentration: &lt;100 mg/kg</p> <p>Nickel 15 - 30 mg/kg</p> <p>Concentration:</p>	A14NE (E)	693	1	367678 426495
	<p><b>BGS Estimated Soil Chemistry</b></p> <p>Source: British Geological Survey, National Geoscience Information Service</p> <p>Soil Sample Type: Rural Soil and Sediment</p> <p>Arsenic 15 - 25 mg/kg</p> <p>Concentration:</p> <p>Cadmium 1.8 - 2.2 mg/kg</p> <p>Concentration:</p> <p>Chromium 90 - 120 mg/kg</p> <p>Concentration:</p> <p>Lead Concentration: 100 - 200 mg/kg</p> <p>Nickel 15 - 30 mg/kg</p> <p>Concentration:</p>	A18NE (NE)	745	1	367281 427060

Map ID	Details	Quadrant Reference (Compass Direction)	Estimated Distance From Site	Contact	NGR
	<p><b>BGS Estimated Soil Chemistry</b></p> <p>Source: British Geological Survey, National Geoscience Information Service</p> <p>Soil Sample Type: Rural Soil and Sediment</p> <p>Arsenic &lt;15 mg/kg</p> <p>Concentration:</p> <p>Cadmium &lt;1.8 mg/kg</p> <p>Concentration:</p> <p>Chromium 60 - 90 mg/kg</p> <p>Concentration:</p> <p>Lead Concentration: &lt;100 mg/kg</p> <p>Nickel 15 - 30 mg/kg</p> <p>Concentration:</p>	A14NE (NE)	765	1	367696 426679
	<p><b>BGS Estimated Soil Chemistry</b></p> <p>Source: British Geological Survey, National Geoscience Information Service</p> <p>Soil Sample Type: Rural Soil and Sediment</p> <p>Arsenic &lt;15 mg/kg</p> <p>Concentration:</p> <p>Cadmium &lt;1.8 mg/kg</p> <p>Concentration:</p> <p>Chromium 90 - 120 mg/kg</p> <p>Concentration:</p> <p>Lead Concentration: &lt;100 mg/kg</p> <p>Nickel 15 - 30 mg/kg</p> <p>Concentration:</p>	A14NE (NE)	768	1	367694 426689
	<p><b>BGS Estimated Soil Chemistry</b></p> <p>Source: British Geological Survey, National Geoscience Information Service</p> <p>Soil Sample Type: Rural Soil and Sediment</p> <p>Arsenic &lt;15 mg/kg</p> <p>Concentration:</p> <p>Cadmium &lt;1.8 mg/kg</p> <p>Concentration:</p> <p>Chromium 90 - 120 mg/kg</p> <p>Concentration:</p> <p>Lead Concentration: &lt;100 mg/kg</p> <p>Nickel 15 - 30 mg/kg</p> <p>Concentration:</p>	A9SW (SE)	811	1	367463 425671
	<p><b>BGS Estimated Soil Chemistry</b></p> <p>Source: British Geological Survey, National Geoscience Information Service</p> <p>Soil Sample Type: Rural Soil and Sediment</p> <p>Arsenic &lt;15 mg/kg</p> <p>Concentration:</p> <p>Cadmium &lt;1.8 mg/kg</p> <p>Concentration:</p> <p>Chromium 90 - 120 mg/kg</p> <p>Concentration:</p> <p>Lead Concentration: &lt;100 mg/kg</p> <p>Nickel 15 - 30 mg/kg</p> <p>Concentration:</p>	A8SW (S)	897	1	366866 425436
	<p><b>BGS Estimated Soil Chemistry</b></p> <p>Source: British Geological Survey, National Geoscience Information Service</p> <p>Soil Sample Type: Rural Soil and Sediment</p> <p>Arsenic 15 - 25 mg/kg</p> <p>Concentration:</p> <p>Cadmium 1.8 - 2.2 mg/kg</p> <p>Concentration:</p> <p>Chromium 90 - 120 mg/kg</p> <p>Concentration:</p> <p>Lead Concentration: 100 - 200 mg/kg</p> <p>Nickel 15 - 30 mg/kg</p> <p>Concentration:</p>	A18NE (N)	937	1	367135 427311
	<p><b>BGS Estimated Soil Chemistry</b></p> <p>Source: British Geological Survey, National Geoscience Information Service</p> <p>Soil Sample Type: Rural Soil and Sediment</p> <p>Arsenic 15 - 25 mg/kg</p> <p>Concentration:</p> <p>Cadmium &lt;1.8 mg/kg</p> <p>Concentration:</p> <p>Chromium 90 - 120 mg/kg</p> <p>Concentration:</p> <p>Lead Concentration: &lt;100 mg/kg</p> <p>Nickel 15 - 30 mg/kg</p> <p>Concentration:</p>	A17NE (NW)	948	1	366441 427196

Map ID	Details	Quadrant Reference (Compass Direction)	Estimated Distance From Site	Contact	NGR
	<b>BGS Estimated Soil Chemistry</b> Source: British Geological Survey, National Geoscience Information Service Soil Sample Type: Rural Soil and Sediment Arsenic 15 - 25 mg/kg Concentration: Cadmium <1.8 mg/kg Concentration: Chromium 90 - 120 mg/kg Concentration: Lead Concentration: <100 mg/kg Nickel 15 - 30 mg/kg Concentration:	A7NW (SW)	968	1	366057 425925
	<b>BGS Estimated Soil Chemistry</b> Source: British Geological Survey, National Geoscience Information Service Soil Sample Type: Rural Soil and Sediment Arsenic 15 - 25 mg/kg Concentration: Cadmium <1.8 mg/kg Concentration: Chromium 60 - 90 mg/kg Concentration: Lead Concentration: 100 - 200 mg/kg Nickel 15 - 30 mg/kg Concentration:	A9SW (SE)	973	1	367500 425500
	<b>BGS Estimated Soil Chemistry</b> Source: British Geological Survey, National Geoscience Information Service Soil Sample Type: Rural Soil and Sediment Arsenic <15 mg/kg Concentration: Cadmium 1.8 - 2.2 mg/kg Concentration: Chromium 90 - 120 mg/kg Concentration: Lead Concentration: 100 - 200 mg/kg Nickel 15 - 30 mg/kg Concentration:	A19SE (NE)	985	1	367754 427000
193	<b>BGS Recorded Mineral Sites</b> Site Name: Mill Hill Brick & Tile Works Location: , Mill Hill, Blackburn, Lancashire Source: British Geological Survey, National Geoscience Information Service Reference: 15226 Type: Opencast <b>Status: Ceased</b> Operator: Not Supplied Operator Location: Not Supplied Periodic Type: Carboniferous Geology: Pennine Lower Coal Measures Formation Commodity: Common Clay and Shale Positional Accuracy: Located by supplier to within 10m	A14NW (E)	336	1	367315 426475
194	<b>BGS Recorded Mineral Sites</b> Site Name: Red Scar Delf Location: , Blackburn, Lancashire Source: British Geological Survey, National Geoscience Information Service Reference: 93503 Type: Opencast <b>Status: Ceased</b> Operator: Not Supplied Operator Location: Not Supplied Periodic Type: Carboniferous Geology: Milnrow Sandstone Commodity: Sandstone Positional Accuracy: Located by supplier to within 10m	A17SE (NW)	578	1	366475 426731
195	<b>BGS Recorded Mineral Sites</b> Site Name: Fenisccliffe Location: , Blackburn, Lancashire Source: British Geological Survey, National Geoscience Information Service Reference: 93502 Type: Opencast <b>Status: Ceased</b> Operator: Not Supplied Operator Location: Not Supplied Periodic Type: Quaternary Geology: Glaciofluvial Deposits, Devensian Commodity: Sand Positional Accuracy: Located by supplier to within 10m	A17SW (NW)	813	1	366236 426793
	<b>BGS Measured Urban Soil Chemistry</b> No data available				



Map ID	Details	Quadrant Reference (Compass Direction)	Estimated Distance From Site	Contact	NGR
	<b>BGS Urban Soil Chemistry Averages</b> No data available				
	<b>Coal Mining Affected Areas</b> Description: In an area which may be affected by coal mining activity. It is recommended that a coal mining report is obtained from the Coal Authority. Contact details are included in the Useful Contacts section of this report.	A13SE (N)	0	6	366963 426359
	<b>Mining Instability</b> Mining Evidence: Inconclusive Coal Mining Source: Ove Arup & Partners Boundary Quality: As Supplied	A13SE (N)	0	-	366963 426359
	<b>Non Coal Mining Areas of Great Britain</b> No Hazard				
	<b>Potential for Collapsible Ground Stability Hazards</b> Hazard Potential: Very Low Source: British Geological Survey, National Geoscience Information Service	A13SE (N)	0	1	366963 426359
	<b>Potential for Compressible Ground Stability Hazards</b> Hazard Potential: No Hazard Source: British Geological Survey, National Geoscience Information Service	A13SE (N)	0	1	366963 426359
	<b>Potential for Ground Dissolution Stability Hazards</b> Hazard Potential: No Hazard Source: British Geological Survey, National Geoscience Information Service	A13SE (N)	0	1	366963 426359
	<b>Potential for Landslide Ground Stability Hazards</b> Hazard Potential: Very Low Source: British Geological Survey, National Geoscience Information Service	A13SE (N)	0	1	366963 426359
	<b>Potential for Running Sand Ground Stability Hazards</b> Hazard Potential: Very Low Source: British Geological Survey, National Geoscience Information Service	A13SE (N)	0	1	366963 426359
	<b>Potential for Shrinking or Swelling Clay Ground Stability Hazards</b> Hazard Potential: Very Low Source: British Geological Survey, National Geoscience Information Service	A13SE (N)	0	1	366963 426359
	<b>Radon Potential - Radon Affected Areas</b> Affected Area: The property is in a Lower probability radon area (less than 1% of homes are estimated to be at or above the Action Level). Source: British Geological Survey, National Geoscience Information Service	A13SE (N)	0	1	366963 426359
	<b>Radon Potential - Radon Protection Measures</b> Protection Measure: No radon protective measures are necessary in the construction of new dwellings or extensions Source: British Geological Survey, National Geoscience Information Service	A13SE (N)	0	1	366963 426359

Map ID	Details	Quadrant Reference (Compass Direction)	Estimated Distance From Site	Contact	NGR
196	<b>Contemporary Trade Directory Entries</b> Name: S P Fabrications Ltd Location: Unit 2,3,Pioneer Business Centre,Mill Hill, Blackburn, Lancashire, BB2 4PG Classification: Sheet Metal Work Status: <b>Inactive</b> Positional Accuracy: Manually positioned within the geographical locality	A13SW (W)	0	-	366949 426356
196	<b>Contemporary Trade Directory Entries</b> Name: S R Tubular Systems Location: Unit 1, Pioneer Mill, Kelly Street, BLACKBURN, BB2 4PG Classification: Office Furniture & Equipment Status: <b>Inactive</b> Positional Accuracy: Automatically positioned to the address	A13SW (S)	13	-	366951 426323
197	<b>Contemporary Trade Directory Entries</b> Name: Laundry Smart Location: 51, New Wellington Street, Blackburn, BB2 4HA Classification: Dry Cleaners Status: <b>Active</b> Positional Accuracy: Automatically positioned to the address	A13SE (E)	104	-	367100 426347
198	<b>Contemporary Trade Directory Entries</b> Name: Rda Mobile Vehicle Servicing Location: 8, Kings Bridge Close, Blackburn, BB2 4RY Classification: Garage Services Status: <b>Inactive</b> Positional Accuracy: Automatically positioned to the address	A13SW (W)	115	-	366814 426330
199	<b>Contemporary Trade Directory Entries</b> Name: H Light Haulage Ltd Location: 14, Moorgate Street, Blackburn, BB2 4EZ Classification: Road Haulage Services Status: <b>Active</b> Positional Accuracy: Automatically positioned to the address	A13NE (E)	116	-	367104 426412
199	<b>Contemporary Trade Directory Entries</b> Name: Blackburn Services Location: 173, St. Aidans Avenue, Blackburn, BB2 4EA Classification: Oven cleaning Status: <b>Inactive</b> Positional Accuracy: Automatically positioned to the address	A13NE (NE)	117	-	367083 426448
200	<b>Contemporary Trade Directory Entries</b> Name: Keith Jones Location: 46, New Wellington Street, Blackburn, BB2 4HA Classification: Garage Services Status: <b>Inactive</b> Positional Accuracy: Automatically positioned to the address	A13SE (E)	149	-	367135 426310
201	<b>Contemporary Trade Directory Entries</b> Name: Restlay Ltd Location: Moorgate Mill, Moorgate Street, Blackburn, BB2 4NZ Classification: Furniture Manufacturers - Home & Office Status: <b>Inactive</b> Positional Accuracy: Automatically positioned to the address	A13SE (SE)	149	-	367039 426187
201	<b>Contemporary Trade Directory Entries</b> Name: Rosehill Leather Collection Location: Moorgate Mill, Moorgate Street, Blackburn, BB2 4NZ Classification: Upholstery Manufacturers Status: <b>Inactive</b> Positional Accuracy: Automatically positioned to the address	A13SE (SE)	149	-	367039 426187
202	<b>Contemporary Trade Directory Entries</b> Name: Cash For Clothes Blackburn Location: 7, New Chapel Street, Blackburn, BB2 4DT Classification: Reclaiming - Waste Products Status: <b>Active</b> Positional Accuracy: Automatically positioned to the address	A13NW (N)	196	-	366949 426589
202	<b>Contemporary Trade Directory Entries</b> Name: The Washbowl Launderettes Location: 1, New Chapel Street, Blackburn, BB2 4DT Classification: Laundries & Launderettes Status: <b>Inactive</b> Positional Accuracy: Automatically positioned to the address	A13NW (N)	212	-	366950 426605
202	<b>Contemporary Trade Directory Entries</b> Name: The Washbowl Location: 1, New Chapel Street, Blackburn, BB2 4DT Classification: Dry Cleaners Status: <b>Inactive</b> Positional Accuracy: Automatically positioned to the address	A13NW (N)	212	-	366950 426605

Map ID	Details	Quadrant Reference (Compass Direction)	Estimated Distance From Site	Contact	NGR
202	<p><b>Contemporary Trade Directory Entries</b></p> <p>Name: Mill Hill Car Cntr Ltd            Location: Parkinson St, Blackburn, Lancashire, BB2 4BY            Classification: Car Dealers - Used  <b>Status: Inactive</b>            Positional Accuracy: Manually positioned within the geographical locality</p>	A13NE (N)	230	-	366997 426618
203	<p><b>Contemporary Trade Directory Entries</b></p> <p>Name: Chemical Blacking Ltd            Location: 1-11, Grantham Street, Blackburn, BB2 4BZ            Classification: Coating Specialists  <b>Status: Inactive</b>            Positional Accuracy: Automatically positioned to the address</p>	A13NW (N)	210	-	366884 426593
204	<p><b>Contemporary Trade Directory Entries</b></p> <p>Name: Pass &amp; Company Ltd            Location: 83a, Shorrock Lane, Blackburn, BB2 4DA            Classification: Testing, Inspection &amp; Calibration Equipment Manufacturers  <b>Status: Inactive</b>            Positional Accuracy: Automatically positioned to the address</p>	A13NW (W)	263	-	366675 426419
205	<p><b>Contemporary Trade Directory Entries</b></p> <p>Name: Station Tyres            Location: Parkinson Street, Blackburn, BB2 4BY            Classification: Garage Services  <b>Status: Inactive</b>            Positional Accuracy: Automatically positioned to the address</p>	A13NE (N)	268	-	367011 426654
205	<p><b>Contemporary Trade Directory Entries</b></p> <p>Name: Station Garage            Location: Parkinson Street, BLACKBURN, BB2 4BY            Classification: Garage Services  <b>Status: Inactive</b>            Positional Accuracy: Automatically positioned to the address</p>	A13NE (N)	268	-	367011 426654
206	<p><b>Contemporary Trade Directory Entries</b></p> <p>Name: J H Mackereth            Location: 36, Bonsall Street, Blackburn, BB2 4DB            Classification: Garage Services  <b>Status: Active</b>            Positional Accuracy: Automatically positioned to the address</p>	A13NW (NW)	286	-	366717 426567
207	<p><b>Contemporary Trade Directory Entries</b></p> <p>Name: Blackburn Cutters &amp; Grinders Ltd            Location: Parkinson St, Blackburn, Lancashire, BB2 4ET            Classification: Precision Engineers  <b>Status: Inactive</b>            Positional Accuracy: Manually positioned to the road within the address or location</p>	A13NE (N)	292	-	367066 426660
207	<p><b>Contemporary Trade Directory Entries</b></p> <p>Name: B C G Power Transmissions            Location: Parkinson St, Blackburn, Lancashire, BB2 4ET            Classification: Power Transmission Services  <b>Status: Inactive</b>            Positional Accuracy: Manually positioned to the road within the address or location</p>	A13NE (N)	300	-	367076 426664
208	<p><b>Contemporary Trade Directory Entries</b></p> <p>Name: The Furniture Recycling Group            Location: Victoria Works, Bonsall Street, Blackburn, BB2 4DD            Classification: Waste Disposal Services  <b>Status: Active</b>            Positional Accuracy: Automatically positioned to the address</p>	A12NE (W)	334	-	366618 426475
209	<p><b>Contemporary Trade Directory Entries</b></p> <p>Name: Residential Maintenance Services            Location: 22, St. Helier Close, Blackburn, BB2 4EB            Classification: Cleaning Services - Domestic  <b>Status: Inactive</b>            Positional Accuracy: Automatically positioned to the address</p>	A8NE (S)	337	-	367017 425990
210	<p><b>Contemporary Trade Directory Entries</b></p> <p>Name: Polymet Ltd            Location: Slater Street, Blackburn, BB2 4LY            Classification: Metal Finishing Services  <b>Status: Active</b>            Positional Accuracy: Automatically positioned to the address</p>	A13SE (SE)	339	-	367249 426114
210	<p><b>Contemporary Trade Directory Entries</b></p> <p>Name: Verifyne Plastic Products Ltd            Location: Lever Mill, Slater Street, Blackburn, BB2 4PA            Classification: Plastics - Injection Moulding  <b>Status: Active</b>            Positional Accuracy: Automatically positioned to the address</p>	A13SE (SE)	343	-	367277 426148

Map ID	Details	Quadrant Reference (Compass Direction)	Estimated Distance From Site	Contact	NGR
211	<p><b>Contemporary Trade Directory Entries</b></p> <p>Name: Ceramic Moulds            Location: 72, Shorrock Lane, Blackburn, BB2 4PS            Classification: Ceramic Manufacturers, Supplies &amp; Services  <b>Status: Inactive</b>            Positional Accuracy: Automatically positioned to the address</p>	A12SE (W)	340	-	366589 426314
212	<p><b>Contemporary Trade Directory Entries</b></p> <p>Name: John Seddon &amp; Co Ltd            Location: Bonsall St, Blackburn, Lancashire, BB2 4DD            Classification: Meat - Wholesale  <b>Status: Inactive</b>            Positional Accuracy: Manually positioned to the road within the address or location</p>	A12NE (NW)	351	-	366624 426540
213	<p><b>Contemporary Trade Directory Entries</b></p> <p>Name: Direct Doors            Location: Tewkesbury Street, Blackburn, BB2 4PT            Classification: Door Manufacturers - Domestic  <b>Status: Inactive</b>            Positional Accuracy: Automatically positioned to the address</p>	A12NE (W)	367	-	366562 426377
214	<p><b>Contemporary Trade Directory Entries</b></p> <p>Name: H T G Road Haulage Services            Location: Primrose Mill, Slater Street, Blackburn, Lancashire, BB2 4LY            Classification: Road Haulage Services  <b>Status: Active</b>            Positional Accuracy: Manually positioned within the geographical locality</p>	A13SE (SE)	386	-	367294 426096
215	<p><b>Contemporary Trade Directory Entries</b></p> <p>Name: Unit 3 Engineering            Location: Parkinson Street, Blackburn, BB2 4ET            Classification: Engineers - General  <b>Status: Active</b>            Positional Accuracy: Automatically positioned to the address</p>	A18SE (NE)	389	-	367204 426699
215	<p><b>Contemporary Trade Directory Entries</b></p> <p>Name: Blackburnmill Hill Engineering Ltd            Location: Spring Bank Works, Albert Street, Blackburn, BB2 4BL            Classification: Engineers - General  <b>Status: Active</b>            Positional Accuracy: Automatically positioned to the address</p>	A13NE (NE)	391	-	367273 426646
215	<p><b>Contemporary Trade Directory Entries</b></p> <p>Name: Ellison &amp; Groom Ltd            Location: The Joinery Warehouse, Parkinson Street, Blackburn, BB2 4ET            Classification: Joinery Manufacturers  <b>Status: Inactive</b>            Positional Accuracy: Automatically positioned to the address</p>	A13NE (NE)	399	-	367241 426685
215	<p><b>Contemporary Trade Directory Entries</b></p> <p>Name: T &amp; M Engineering            Location: Parkinson Street, Blackburn, BB2 4ET            Classification: Precision Engineers  <b>Status: Inactive</b>            Positional Accuracy: Automatically positioned to the address</p>	A13NE (NE)	399	-	367242 426685
215	<p><b>Contemporary Trade Directory Entries</b></p> <p>Name: The Car Repair Shop            Location: Unit 4, Albert Street, Blackburn, Lancashire, BB2 4BL            Classification: Garage Services  <b>Status: Inactive</b>            Positional Accuracy: Automatically positioned to the address</p>	A13NE (NE)	411	-	367274 426674
215	<p><b>Contemporary Trade Directory Entries</b></p> <p>Name: Mcdermott Windows            Location: Unit 3 Albert Street, Blackburn, Lancashire, BB2 4BL            Classification: Fascias and Soffits  <b>Status: Inactive</b>            Positional Accuracy: Manually positioned within the geographical locality</p>	A13NE (NE)	412	-	367274 426674
216	<p><b>Contemporary Trade Directory Entries</b></p> <p>Name: Total Stop Damp            Location: Blackburn, BB2 4LY            Classification: Damp &amp; Dry Rot Control  <b>Status: Active</b>            Positional Accuracy: Automatically positioned to the address</p>	A14SW (SE)	398	-	367343 426152
217	<p><b>Contemporary Trade Directory Entries</b></p> <p>Name: Direct Doors            Location: BrookHouse, Shorrock La, Blackburn, Lancashire, BB2 4TT            Classification: Door Manufacturers - Domestic  <b>Status: Inactive</b>            Positional Accuracy: Manually positioned to the road within the address or location</p>	A12SE (SW)	402	-	366571 426163

Map ID	Details	Quadrant Reference (Compass Direction)	Estimated Distance From Site	Contact	NGR
217	<p><b>Contemporary Trade Directory Entries</b></p> <p>Name: Bob Wright            Location: 108, Shorrock Lane, Blackburn, BB2 4TT            Classification: Wrought Ironwork  <b>Status: Inactive</b>            Positional Accuracy: Automatically positioned to the address</p>	A12SE (SW)	412	-	366555 426172
218	<p><b>Contemporary Trade Directory Entries</b></p> <p>Name: Shaun Millbank            Location: Unit 5 Reeds Farm, Cow Watering Lane, Writtle, Chelmsford, Essex, CM1 3SB            Classification: Garage Services  <b>Status: Active</b>            Positional Accuracy: Manually positioned within the geographical locality</p>	A13NE (NE)	408	-	367299 426643
218	<p><b>Contemporary Trade Directory Entries</b></p> <p>Name: Bob Hodkinson            Location: Spring Bank Works, Albert Street, Blackburn, BB2 4BL            Classification: Garage Services  <b>Status: Inactive</b>            Positional Accuracy: Automatically positioned to the address</p>	A13NE (NE)	408	-	367299 426643
218	<p><b>Contemporary Trade Directory Entries</b></p> <p>Name: Hazelhurst Supplies            Location: Unit 2, Albert St, Blackburn, Lancashire, BB2 4BL            Classification: Plastic Products - Manufacturers  <b>Status: Inactive</b>            Positional Accuracy: Manually positioned to the road within the address or location</p>	A14NW (NE)	428	-	367318 426652
218	<p><b>Contemporary Trade Directory Entries</b></p> <p>Name: Bob Hodkinson Garage            Location: Albert Street, Blackburn, Lancashire, BB2 4BL            Classification: Garage Services  <b>Status: Active</b>            Positional Accuracy: Manually positioned to the road within the address or location</p>	A14NW (NE)	433	-	367307 426671
218	<p><b>Contemporary Trade Directory Entries</b></p> <p>Name: Pfd Motortune            Location: Parkside Units, Albert St, Blackburn, Lancashire, BB2 4BL            Classification: Garage Services  <b>Status: Inactive</b>            Positional Accuracy: Manually positioned to the road within the address or location</p>	A13NE (NE)	435	-	367296 426686
219	<p><b>Contemporary Trade Directory Entries</b></p> <p>Name: Seddon            Location: Bonsall St, Blackburn, Lancashire, BB2 4DD            Classification: Meat - Wholesale  <b>Status: Inactive</b>            Positional Accuracy: Manually positioned to the road within the address or location</p>	A12NE (W)	424	-	366540 426526
219	<p><b>Contemporary Trade Directory Entries</b></p> <p>Name: Pagey'S Cleaning            Location: 81, Bonsall Street, Blackburn, BB2 4DD            Classification: Cleaning Services - Domestic  <b>Status: Inactive</b>            Positional Accuracy: Automatically positioned to the address</p>	A12NE (W)	430	-	366530 426512
220	<p><b>Contemporary Trade Directory Entries</b></p> <p>Name: Blackburn &amp; Darwen Appliance Centre            Location: 140, Livesey Branch Road, Blackburn, BB2 4NB            Classification: Domestic Appliances - Servicing, Repairs &amp; Parts  <b>Status: Inactive</b>            Positional Accuracy: Automatically positioned to the address</p>	A8NE (SE)	428	-	367202 425957
221	<p><b>Contemporary Trade Directory Entries</b></p> <p>Name: Read Motor Body Commercials            Location: Queen Victoria St, Blackburn, Lancashire, BB2 2QG            Classification: Commercial Vehicle Bodybuilders &amp; Repairers  <b>Status: Inactive</b>            Positional Accuracy: Manually positioned to the road within the address or location</p>	A18SE (N)	434	-	366978 426826
221	<p><b>Contemporary Trade Directory Entries</b></p> <p>Name: M D A Associates Ltd            Location: Warehouse, Waterfall Mill, Queen Victoria St, Blackburn, Lancashire, BB2 2QG            Classification: Distribution Services  <b>Status: Inactive</b>            Positional Accuracy: Manually positioned to the address or location</p>	A18SE (N)	442	-	366982 426834
221	<p><b>Contemporary Trade Directory Entries</b></p> <p>Name: North West Containers Ltd            Location: Unit 3, Waterfall Mill, Queen Victoria Street, Blackburn, BB2 2QG            Classification: Recycling Services  <b>Status: Active</b>            Positional Accuracy: Automatically positioned to the address</p>	A18SE (N)	443	-	366983 426835

Map ID	Details	Quadrant Reference (Compass Direction)	Estimated Distance From Site	Contact	NGR
221	<b>Contemporary Trade Directory Entries</b> Name: Tdk Architectural Hardware Ltd Location: Unit 5, Waterfall Mill, Queen Victoria Street, Blackburn, BB2 2QG Classification: Hardware Status: <b>Inactive</b> Positional Accuracy: Automatically positioned to the address	A18SE (N)	443	-	366983 426835
221	<b>Contemporary Trade Directory Entries</b> Name: Plastic Product Services Ltd Location: Unit 3, Waterfall Mill, Queen Victoria Street, Blackburn, BB2 2QG Classification: Plastics - Raw Materials Status: <b>Inactive</b> Positional Accuracy: Automatically positioned to the address	A18SE (N)	443	-	366983 426835
221	<b>Contemporary Trade Directory Entries</b> Name: Amazon Bioguard Ltd Location: Unit 3, Waterfall Mill, Queen Victoria Street, Blackburn, Lancashire, BB2 2QG Classification: Hygiene & Cleansing Services Status: <b>Inactive</b> Positional Accuracy: Automatically positioned to the address	A18SE (N)	443	-	366983 426835
222	<b>Contemporary Trade Directory Entries</b> Name: C V P Location: Neales Yard, Queen Victoria St, Blackburn, Lancashire, BB2 2QG Classification: Commercial Vehicle Bodybuilders & Repairers Status: <b>Inactive</b> Positional Accuracy: Manually positioned to the road within the address or location	A18SW (N)	466	-	366916 426858
223	<b>Contemporary Trade Directory Entries</b> Name: C T Trade Dies Ltd Location: Unit 1, Parkside, Albert Street, Blackburn, BB2 4BL Classification: Tool Design, Manufacturers & Makers Status: <b>Inactive</b> Positional Accuracy: Automatically positioned to the address	A14NW (NE)	471	-	367344 426688
224	<b>Contemporary Trade Directory Entries</b> Name: Martyns Mica Local Electrical & Hardware Location: 88-90, Livesey Branch Road, Blackburn, BB2 4LU Classification: Electrical Goods Sales, Manufacturers & Wholesalers Status: <b>Inactive</b> Positional Accuracy: Automatically positioned to the address	A14SW (SE)	475	-	367360 426034
224	<b>Contemporary Trade Directory Entries</b> Name: G F Burns Location: 86, Livesey Branch Road, Blackburn, BB2 4LU Classification: Office Equipment Servicing & Maintenance Status: <b>Active</b> Positional Accuracy: Automatically positioned to the address	A14SW (SE)	478	-	367364 426036
225	<b>Contemporary Trade Directory Entries</b> Name: Peugeot Citroen Breakers Location: Unit 4, The Goods Yard, Queen Victoria Street, Blackburn, BB2 2QG Classification: Car Breakers & Dismantlers Status: <b>Inactive</b> Positional Accuracy: Automatically positioned to the address	A18SE (NE)	478	-	367161 426821
226	<b>Contemporary Trade Directory Entries</b> Name: Tower Linen Services Location: Spring Bank Works, Aqueduct Road, Blackburn, BB2 4HT Classification: Laundries & Launderettes Status: <b>Inactive</b> Positional Accuracy: Automatically positioned to the address	A14NW (NE)	507	-	367447 426602
226	<b>Contemporary Trade Directory Entries</b> Name: F J Fabrication Ltd Location: Spring Bank Works, Aqueduct Road, BLACKBURN, BB2 4HT Classification: Gate Manufacturers Status: <b>Active</b> Positional Accuracy: Automatically positioned to the address	A14NW (NE)	507	-	367447 426602
226	<b>Contemporary Trade Directory Entries</b> Name: Tower Linen Ltd Location: Spring Bank Works, Aqueduct Road, Blackburn, Lancashire, BB2 4HT Classification: Laundries & Launderettes Status: <b>Inactive</b> Positional Accuracy: Automatically positioned to the address	A14NW (NE)	507	-	367447 426602
227	<b>Contemporary Trade Directory Entries</b> Name: Three Arches Garage Location: Unit 1, Dimmock Street, Blackburn, BB2 2QB Classification: Garage Services Status: <b>Active</b> Positional Accuracy: Automatically positioned to the address	A18SE (NE)	509	-	367231 426822

Map ID	Details	Quadrant Reference (Compass Direction)	Estimated Distance From Site	Contact	NGR
227	<p><b>Contemporary Trade Directory Entries</b></p> <p>Name: Clothes Aid Services Ltd            Location: Unit 2, Dimmock Street, BLACKBURN, BB2 2QB            Classification: Distribution Services  <b>Status: Inactive</b>            Positional Accuracy: Automatically positioned to the address</p>	A18SE (NE)	514	-	367223 426832
228	<p><b>Contemporary Trade Directory Entries</b></p> <p>Name: Riverside Products            Location: Riverside Ho, Aqueduct Rd, Blackburn, Lancashire, BB2 4HT            Classification: PVC-U Products - Manufacturers &amp; Suppliers  <b>Status: Inactive</b>            Positional Accuracy: Manually positioned to the address or location</p>	A14NW (NE)	530	-	367443 426654
229	<p><b>Contemporary Trade Directory Entries</b></p> <p>Name: Shining House            Location: 124, Greenside Avenue, Blackburn, BB2 4TQ            Classification: Cleaning Services - Domestic  <b>Status: Inactive</b>            Positional Accuracy: Automatically positioned to the address</p>	A12SE (SW)	544	-	366471 426052
230	<p><b>Contemporary Trade Directory Entries</b></p> <p>Name: Control Systems Engineering Ltd            Location: 11, Baden Terrace, Blackburn, BB2 4LT            Classification: Electrical Engineers  <b>Status: Inactive</b>            Positional Accuracy: Automatically positioned to the address</p>	A14SW (SE)	554	-	367475 426069
231	<p><b>Contemporary Trade Directory Entries</b></p> <p>Name: Star Uretech Ltd            Location: Enterprise House, Hollin Bridge Street, BLACKBURN, BB2 4AY            Classification: Chemical Manufacturers  <b>Status: Active</b>            Positional Accuracy: Automatically positioned to the address</p>	A19SW (NE)	561	-	367412 426747
232	<p><b>Contemporary Trade Directory Entries</b></p> <p>Name: More Polythene            Location: Blackburn, BB2 2QU            Classification: Polythene &amp; Plastic Sheeting Supplies  <b>Status: Active</b>            Positional Accuracy: Automatically positioned to the address</p>	A18SE (N)	562	-	367049 426945
233	<p><b>Contemporary Trade Directory Entries</b></p> <p>Name: A Fraser Plumbing &amp; Heating            Location: 52, Heys Lane, Blackburn, BB2 4ND            Classification: Boilers - Servicing, Replacements &amp; Repairs  <b>Status: Active</b>            Positional Accuracy: Automatically positioned to the address</p>	A8NE (SE)	584	-	367213 425789
234	<p><b>Contemporary Trade Directory Entries</b></p> <p>Name: D R Service &amp; Repairs Ltd            Location: Unit 3a, Griffin Mill, Amberley Street, Blackburn, BB2 2QH            Classification: Plant &amp; Machinery Repairs  <b>Status: Inactive</b>            Positional Accuracy: Automatically positioned to the address</p>	A18SE (N)	601	-	367140 426963
235	<p><b>Contemporary Trade Directory Entries</b></p> <p>Name: M J D Recycling            Location: Unit 1, Griffin Mill, Stancliffe Street, Blackburn, BB2 2QU            Classification: Recycling Services  <b>Status: Inactive</b>            Positional Accuracy: Automatically positioned to the address</p>	A18SE (N)	603	-	367085 426981
235	<p><b>Contemporary Trade Directory Entries</b></p> <p>Name: Dutton Carpets Ltd            Location: Stancliffe Street, Blackburn, BB2 2QU            Classification: Carpets &amp; Rugs - Manufacturers  <b>Status: Inactive</b>            Positional Accuracy: Automatically positioned to the address</p>	A18SE (N)	603	-	367085 426981
235	<p><b>Contemporary Trade Directory Entries</b></p> <p>Name: Dutton Carpets            Location: Stancliffe Street, Blackburn, BB2 2QU            Classification: Carpets &amp; Rugs - Manufacturers  <b>Status: Inactive</b>            Positional Accuracy: Automatically positioned to the address</p>	A18SE (N)	603	-	367085 426981
235	<p><b>Contemporary Trade Directory Entries</b></p> <p>Name: Witton Mill Co Ltd            Location: Stancliffe Street, Blackburn, BB2 2QU            Classification: Textile Manufacturing  <b>Status: Inactive</b>            Positional Accuracy: Automatically positioned to the address</p>	A18SE (N)	603	-	367085 426981

Map ID	Details	Quadrant Reference (Compass Direction)	Estimated Distance From Site	Contact	NGR
236	<p><b>Contemporary Trade Directory Entries</b></p> <p>Name: Whittle Bros Coal Merchants Ltd            Location: 221, Shorrock Lane, Blackburn, BB2 4TT            Classification: Coal &amp; Smokeless Fuel Merchants &amp; Distributors  <b>Status: Inactive</b>            Positional Accuracy: Automatically positioned to the address</p>	A7NE (SW)	604	-	366540 425885
237	<p><b>Contemporary Trade Directory Entries</b></p> <p>Name: M A N (Northwest Blackburn)            Location: Hollin Bridge St, Blackburn, Lancashire, BB2 4AZ            Classification: Commercial Vehicle Dealers  <b>Status: Inactive</b>            Positional Accuracy: Manually positioned to the road within the address or location</p>	A19SW (NE)	631	-	367532 426703
238	<p><b>Contemporary Trade Directory Entries</b></p> <p>Name: Sexy Curves Plus More            Location: 16, Brookway, Blackburn, BB2 4RB            Classification: Lingerie &amp; Hosiery Manufacturers &amp; Wholesalers  <b>Status: Inactive</b>            Positional Accuracy: Automatically positioned to the address</p>	A8NW (S)	636	-	366742 425737
239	<p><b>Contemporary Trade Directory Entries</b></p> <p>Name: Houseproud            Location: 10, Honiton Avenue, Blackburn, BB2 4PD            Classification: Cleaning Services - Domestic  <b>Status: Inactive</b>            Positional Accuracy: Automatically positioned to the address</p>	A8NE (SE)	644	-	367298 425763
240	<p><b>Contemporary Trade Directory Entries</b></p> <p>Name: Iddon Hydraulics Ltd            Location: Albion Works, Albion Road, Blackburn, BB2 4LJ            Classification: Hydraulic Equipment &amp; Accessories - Sales &amp; Service  <b>Status: Inactive</b>            Positional Accuracy: Automatically positioned to the address</p>	A14SW (SE)	650	-	367592 426096
240	<p><b>Contemporary Trade Directory Entries</b></p> <p>Name: Iddon Psv Parts            Location: Albion Works, Albion Road, Blackburn, BB2 4LJ            Classification: Commercial Vehicle Servicing, Repairs, Parts &amp; Accessories  <b>Status: Inactive</b>            Positional Accuracy: Automatically positioned to the address</p>	A14SW (SE)	650	-	367592 426096
241	<p><b>Contemporary Trade Directory Entries</b></p> <p>Name: Progen International            Location: Stancliffe St Ind Est, Blackburn, Lancashire, BB2 2QR            Classification: Food Products - Manufacturers  <b>Status: Inactive</b>            Positional Accuracy: Manually positioned within the geographical locality</p>	A19SW (NE)	686	-	367310 426981
241	<p><b>Contemporary Trade Directory Entries</b></p> <p>Name: S P Fabs            Location: Stancliffe St Ind Est, Blackburn, Lancashire, BB2 2QR            Classification: Sheet Metal Work  <b>Status: Inactive</b>            Positional Accuracy: Manually positioned within the geographical locality</p>	A19SW (NE)	686	-	367310 426981
241	<p><b>Contemporary Trade Directory Entries</b></p> <p>Name: Velocity Composites            Location: Unit 2, Waterfall Trade Park, Stancliffe Street, Blackburn, BB2 2QD            Classification: Manufacturers  <b>Status: Inactive</b>            Positional Accuracy: Automatically positioned to the address</p>	A19SW (NE)	723	-	367355 426998
241	<p><b>Contemporary Trade Directory Entries</b></p> <p>Name: Turners Blinds &amp; Harwoods Curtains            Location: Unit 5, Waterfall Trade Park, Stancliffe Street, Blackburn, BB2 2QD            Classification: Blinds, Awnings &amp; Canopies  <b>Status: Active</b>            Positional Accuracy: Automatically positioned to the address</p>	A19NW (NE)	760	-	367349 427044
242	<p><b>Contemporary Trade Directory Entries</b></p> <p>Name: D J Quality Food Super Life            Location: Unit 5b Havelock St, Blackburn, Lancashire, BB2 2QA            Classification: Meat Product Manufacturers &amp; Wholesalers  <b>Status: Inactive</b>            Positional Accuracy: Manually positioned to the road within the address or location</p>	A19SW (NE)	698	-	367408 426934
242	<p><b>Contemporary Trade Directory Entries</b></p> <p>Name: Riverside Precision Engineering            Location: Stancliffe Street Industrial Estate, Blackburn, BB2 2QR            Classification: Precision Engineers  <b>Status: Active</b>            Positional Accuracy: Automatically positioned to the address</p>	A19SW (NE)	737	-	367428 426967



Map ID	Details	Quadrant Reference (Compass Direction)	Estimated Distance From Site	Contact	NGR
242	<p><b>Contemporary Trade Directory Entries</b></p> <p>Name: Farnworth &amp; Langan Ltd            Location: Stancliffe Street Industrial Estate, Blackburn, BB2 2QR            Classification: Precision Engineers  <b>Status: Active</b>            Positional Accuracy: Automatically positioned to the address</p>	A19SW (NE)	737	-	367428 426967
242	<p><b>Contemporary Trade Directory Entries</b></p> <p>Name: Crown Blinds            Location: Unit 5, Waterfall Trade Park, Stancliffe Street, Blackburn, BB2 2QD            Classification: Blinds, Awnings &amp; Canopies  <b>Status: Active</b>            Positional Accuracy: Automatically positioned to the address</p>	A19SW (NE)	737	-	367428 426967
242	<p><b>Contemporary Trade Directory Entries</b></p> <p>Name: Turners Blinds &amp; Harwoods Curtians            Location: Unit 5, Waterfall Trade Park, Stancliffe Street, Blackburn, BB2 2QD            Classification: Blinds, Awnings &amp; Canopies  <b>Status: Inactive</b>            Positional Accuracy: Automatically positioned to the address</p>	A19SW (NE)	737	-	367428 426967
242	<p><b>Contemporary Trade Directory Entries</b></p> <p>Name: Lancashire Edible Oil Refining Co            Location: Stansfeld Street, Blackburn, BB2 2NG            Classification: Oils - Edible  <b>Status: Active</b>            Positional Accuracy: Automatically positioned to the address</p>	A19SW (NE)	779	-	367452 427003
243	<p><b>Contemporary Trade Directory Entries</b></p> <p>Name: Zampino Uk Ltd            Location: 200, Bolton Road, Blackburn, BB2 4HU            Classification: T-Shirts  <b>Status: Active</b>            Positional Accuracy: Automatically positioned to the address</p>	A14SE (E)	703	-	367669 426159
243	<p><b>Contemporary Trade Directory Entries</b></p> <p>Name: Ewood Print Bar            Location: 200, Bolton Road, Blackburn, BB2 4HU            Classification: T-Shirts  <b>Status: Inactive</b>            Positional Accuracy: Automatically positioned to the address</p>	A14SE (E)	704	-	367669 426155
244	<p><b>Contemporary Trade Directory Entries</b></p> <p>Name: Contract Fabrics            Location: Witton Mill, Stancliffe Street, Blackburn, BB2 2QU            Classification: Textile Manufacturing  <b>Status: Inactive</b>            Positional Accuracy: Automatically positioned to the address</p>	A18NE (N)	718	-	367053 427103
244	<p><b>Contemporary Trade Directory Entries</b></p> <p>Name: Warwick &amp; Bailey Engineering            Location: Witton Mill, Stancliffe Street, Blackburn, BB2 2QU            Classification: Metal Products - Fabricated  <b>Status: Inactive</b>            Positional Accuracy: Automatically positioned to the address</p>	A18NE (N)	718	-	367053 427103
245	<p><b>Contemporary Trade Directory Entries</b></p> <p>Name: The Iron Inn            Location: 220, Bolton Road, Blackburn, BB2 4HU            Classification: Ironing &amp; Home Laundry Services  <b>Status: Active</b>            Positional Accuracy: Automatically positioned to the address</p>	A14SE (E)	726	-	367669 426082
246	<p><b>Contemporary Trade Directory Entries</b></p> <p>Name: Texaco            Location: Bolton Road, Blackburn, Lancashire, BB2 4HL            Classification: Petrol Filling Stations  <b>Status: Inactive</b>            Positional Accuracy: Manually positioned within the geographical locality</p>	A14NE (E)	727	-	367724 426399
246	<p><b>Contemporary Trade Directory Entries</b></p> <p>Name: The Washbowl            Location: 152, Bolton Road, Blackburn, BB2 4HL            Classification: Laundries &amp; Launderettes  <b>Status: Active</b>            Positional Accuracy: Automatically positioned to the address</p>	A14NE (E)	730	-	367724 426429
247	<p><b>Contemporary Trade Directory Entries</b></p> <p>Name: Ewood M O T &amp; Service Centre            Location: 1, Calico Street, Blackburn, BB2 4HX            Classification: Garage Services  <b>Status: Active</b>            Positional Accuracy: Automatically positioned to the address</p>	A14SE (E)	733	-	367713 426206

Map ID	Details	Quadrant Reference (Compass Direction)	Estimated Distance From Site	Contact	NGR
247	<p><b>Contemporary Trade Directory Entries</b></p> <p>Name: Kings Transport Ltd            Location: 1, Calico Street, Blackburn, BB2 4HX            Classification: Road Haulage Services            Status: <b>Inactive</b>            Positional Accuracy: Automatically positioned to the address</p>	A14SE (E)	734	-	367713 426206
248	<p><b>Contemporary Trade Directory Entries</b></p> <p>Name: K R C            Location: 3a, Cartmel Road, Blackburn, BB2 2TA            Classification: Car Dealers            Status: <b>Inactive</b>            Positional Accuracy: Automatically positioned to the address</p>	A17SE (NW)	734	-	366505 426980
249	<p><b>Contemporary Trade Directory Entries</b></p> <p>Name: Lockmill Service Station            Location: Bolton Road, BLACKBURN, BB2 4HL            Classification: Petrol Filling Stations            Status: <b>Active</b>            Positional Accuracy: Automatically positioned to the address</p>	A14NE (E)	743	-	367722 426532
250	<p><b>Contemporary Trade Directory Entries</b></p> <p>Name: Micro Matic Ltd            Location: Stancliffe St Ind Est, Blackburn, Lancashire, BB2 2QR            Classification: Brewers            Status: <b>Inactive</b>            Positional Accuracy: Manually positioned to the road within the address or location</p>	A18NE (N)	751	-	367234 427088
251	<p><b>Contemporary Trade Directory Entries</b></p> <p>Name: Furniture Medic            Location: 24, Fielding Crescent, Blackburn, BB2 4TD            Classification: Furniture - Repairing &amp; Restoring            Status: <b>Inactive</b>            Positional Accuracy: Automatically positioned in the proximity of the address</p>	A12SW (W)	757	-	366218 426083
252	<p><b>Contemporary Trade Directory Entries</b></p> <p>Name: Hollin Bridge Tyre &amp; M O T Centre            Location: Hollin Bridge Street, Blackburn, Lancashire, BB2 4BA            Classification: Garage Services            Status: <b>Active</b>            Positional Accuracy: Manually positioned to the address or location</p>	A14NE (E)	761	-	367717 426614
252	<p><b>Contemporary Trade Directory Entries</b></p> <p>Name: Abbott'S Car Repairs Ltd            Location: Hollin Bridge Street, Blackburn, BB2 4BA            Classification: Car Body Repairs            Status: <b>Active</b>            Positional Accuracy: Automatically positioned to the address</p>	A14NE (E)	762	-	367718 426615
253	<p><b>Contemporary Trade Directory Entries</b></p> <p>Name: Business Furnishings            Location: 27, Herbert Street, Blackburn, BB2 4AP            Classification: Office Furniture &amp; Equipment            Status: <b>Inactive</b>            Positional Accuracy: Automatically positioned to the address</p>	A19SW (NE)	788	-	367603 426873
253	<p><b>Contemporary Trade Directory Entries</b></p> <p>Name: Business Furnishings            Location: 27, Herbert Street, Blackburn, BB2 4AP            Classification: Soft Furnishings - Manufacturers            Status: <b>Active</b>            Positional Accuracy: Automatically positioned to the address</p>	A19SW (NE)	788	-	367603 426873
254	<p><b>Contemporary Trade Directory Entries</b></p> <p>Name: Worldwide Tyres &amp; Repairs            Location: Stansfeld Street, Blackburn, BB2 2NG            Classification: Tyre Dealers            Status: <b>Active</b>            Positional Accuracy: Automatically positioned to the address</p>	A19SW (NE)	790	-	367457 427012
254	<p><b>Contemporary Trade Directory Entries</b></p> <p>Name: Durasak            Location: Stansfeld Street, Blackburn, BB2 2NG            Classification: Distribution Services            Status: <b>Inactive</b>            Positional Accuracy: Automatically positioned to the address</p>	A19SW (NE)	804	-	367469 427020
254	<p><b>Contemporary Trade Directory Entries</b></p> <p>Name: Durasak Ltd            Location: Stansfeld Street, Blackburn, BB2 2NG            Classification: Polythene &amp; Plastic Sheeting Supplies            Status: <b>Inactive</b>            Positional Accuracy: Automatically positioned to the address</p>	A19SW (NE)	804	-	367469 427020

Map ID	Details	Quadrant Reference (Compass Direction)	Estimated Distance From Site	Contact	NGR
255	<p><b>Contemporary Trade Directory Entries</b></p> <p>Name: Pillbox38 Uk Ltd            Location: Stancliffe Street Industrial Estate, Blackburn, BB2 2QR            Classification: Electrical Goods Sales, Manufacturers &amp; Wholesalers  <b>Status: Active</b>            Positional Accuracy: Automatically positioned to the address</p>	A18NE (NE)	790	-	367299 427101
255	<p><b>Contemporary Trade Directory Entries</b></p> <p>Name: Blackburn Car Centre            Location: Stancliffe Street Industrial Estate, Blackburn, BB2 2QR            Classification: Car Dealers  <b>Status: Inactive</b>            Positional Accuracy: Automatically positioned to the address</p>	A19NW (NE)	802	-	367310 427110
256	<p><b>Contemporary Trade Directory Entries</b></p> <p>Name: Broughtons Cleaning Contractors            Location: 45, Parklands Way, Blackburn, BB2 4QS            Classification: Commercial Cleaning Services  <b>Status: Active</b>            Positional Accuracy: Automatically positioned to the address</p>	A8SW (SW)	792	-	366646 425606
256	<p><b>Contemporary Trade Directory Entries</b></p> <p>Name: Broughtons Cleaning Contractors            Location: 45, Parklands Way, Blackburn, BB2 4QS            Classification: Commercial Cleaning Services  <b>Status: Inactive</b>            Positional Accuracy: Automatically positioned to the address</p>	A8SW (SW)	792	-	366646 425606
257	<p><b>Contemporary Trade Directory Entries</b></p> <p>Name: Blackburn Blind Co            Location: 300, Bolton Road, Blackburn, BB2 4HY            Classification: Blinds, Awnings &amp; Canopies  <b>Status: Inactive</b>            Positional Accuracy: Automatically positioned to the address</p>	A9NE (SE)	797	-	367668 425917
258	<p><b>Contemporary Trade Directory Entries</b></p> <p>Name: Enviroline Ltd            Location: 59, Brotherston Drive, Blackburn, BB2 4FJ            Classification: Recycling Services  <b>Status: Inactive</b>            Positional Accuracy: Automatically positioned to the address</p>	A9SW (SE)	830	-	367372 425591
259	<p><b>Contemporary Trade Directory Entries</b></p> <p>Name: Icol Battery Recycling            Location: Charles St, Blackburn, Lancashire, BB2 4AX            Classification: Battery Manufacturers  <b>Status: Inactive</b>            Positional Accuracy: Manually positioned to the road within the address or location</p>	A19SW (NE)	843	-	367626 426930
259	<p><b>Contemporary Trade Directory Entries</b></p> <p>Name: K M K Foam &amp; Fibre Ltd            Location: Lower Hollin Bank Street, Blackburn, BB2 4AF            Classification: Foam Products - Rubber &amp; Plastics  <b>Status: Inactive</b>            Positional Accuracy: Automatically positioned to the address</p>	A19SW (NE)	856	-	367606 426971
260	<p><b>Contemporary Trade Directory Entries</b></p> <p>Name: Shorrock Concrete            Location: 103, Green Lane, Blackburn, BB2 4SR            Classification: Concrete Manufacturers &amp; Distributors  <b>Status: Active</b>            Positional Accuracy: Automatically positioned to the address</p>	A7NW (SW)	844	-	366153 426013
261	<p><b>Contemporary Trade Directory Entries</b></p> <p>Name: Voith Fabrics (Blackburn) Ltd            Location: Cartmel Road, Blackburn, BB2 2SZ            Classification: Textile Manufacturing  <b>Status: Inactive</b>            Positional Accuracy: Automatically positioned to the address</p>	A17NE (NW)	859	-	366413 427068
261	<p><b>Contemporary Trade Directory Entries</b></p> <p>Name: Voith Fabrics Blackburn            Location: Cartmel Road, Blackburn, Lancashire, BB2 2SZ            Classification: Paper &amp; Cardboard Manufacturers  <b>Status: Inactive</b>            Positional Accuracy: Automatically positioned to the address</p>	A17NE (NW)	859	-	366413 427068
261	<p><b>Contemporary Trade Directory Entries</b></p> <p>Name: Voith Fabrics (Blackburn)            Location: Cartmel Road, Blackburn, Lancashire, BB2 2SZ            Classification: Clothing &amp; Fabrics - Manufacturers  <b>Status: Inactive</b>            Positional Accuracy: Automatically positioned to the address</p>	A17NE (NW)	859	-	366413 427068

Map ID	Details	Quadrant Reference (Compass Direction)	Estimated Distance From Site	Contact	NGR
261	<p><b>Contemporary Trade Directory Entries</b></p> <p>Name: Voith Paper Fabrics            Location: Cartmel Road, Blackburn, Lancashire, BB2 2SZ            Classification: Textile Manufacturing  <b>Status: Inactive</b>            Positional Accuracy: Automatically positioned to the address</p>	A17NE (NW)	859	-	366413 427068
262	<p><b>Contemporary Trade Directory Entries</b></p> <p>Name: J W Doody            Location: Unit 19, Hamilton Street, Blackburn, Lancashire, BB2 4AJ            Classification: Wrought Ironwork  <b>Status: Active</b>            Positional Accuracy: Automatically positioned to the address</p>	A19SW (NE)	893	-	367631 426999
262	<p><b>Contemporary Trade Directory Entries</b></p> <p>Name: Smartbuyer            Location: Unit 14, Hamilton Street, Blackburn, BB2 4AJ            Classification: Electrical Goods Sales, Manufacturers &amp; Wholesalers  <b>Status: Inactive</b>            Positional Accuracy: Automatically positioned to the address</p>	A19SE (NE)	917	-	367671 426991
262	<p><b>Contemporary Trade Directory Entries</b></p> <p>Name: Barnes Plastic Welding Equipment Ltd            Location: Unit 11, Hamilton Street, Blackburn, BB2 4AJ            Classification: Plastics - Welding  <b>Status: Active</b>            Positional Accuracy: Automatically positioned to the address</p>	A19SE (NE)	923	-	367673 426997
262	<p><b>Contemporary Trade Directory Entries</b></p> <p>Name: Hodervalley Fine Foods Ltd            Location: Unit 10, Hamilton Street, Blackburn, BB2 4AJ            Classification: Sausage Manufacturers  <b>Status: Inactive</b>            Positional Accuracy: Automatically positioned to the address</p>	A19SE (NE)	937	-	367681 427009
262	<p><b>Contemporary Trade Directory Entries</b></p> <p>Name: M J D Recycling Ltd            Location: Unit 5-6, Hamilton Street, Blackburn, BB2 4AJ            Classification: Scrap Metal Merchants  <b>Status: Active</b>            Positional Accuracy: Automatically positioned to the address</p>	A19SE (NE)	953	-	367718 426993
263	<p><b>Contemporary Trade Directory Entries</b></p> <p>Name: Carpet Cleaning Blackburn            Location: 3, Agnes Street, Blackburn, BB2 2NR            Classification: Cleaning Services - Domestic  <b>Status: Inactive</b>            Positional Accuracy: Automatically positioned to the address</p>	A19NW (NE)	894	-	367359 427188
264	<p><b>Contemporary Trade Directory Entries</b></p> <p>Name: Highgrove Suites Ltd            Location: Unit 1, Lower Hollin Bank Street, Blackburn, BB2 4AD            Classification: Leather Merchants &amp; Wholesalers  <b>Status: Inactive</b>            Positional Accuracy: Automatically positioned to the address</p>	A19SE (NE)	915	-	367762 426869
265	<p><b>Contemporary Trade Directory Entries</b></p> <p>Name: Blackburn Royal Infirmary            Location: Infirmary Road, Blackburn, BB2 3LR            Classification: Hospitals  <b>Status: Inactive</b>            Positional Accuracy: Automatically positioned to the address</p>	A14NE (E)	916	-	367860 426675
266	<p><b>Contemporary Trade Directory Entries</b></p> <p>Name: Rockets Car Repairs            Location: Livesey Branch Road, Blackburn, BB2 4RA            Classification: Garage Services  <b>Status: Active</b>            Positional Accuracy: Automatically positioned to the address</p>	A7NW (SW)	919	-	366272 425704
267	<p><b>Contemporary Trade Directory Entries</b></p> <p>Name: Kappa (Gb) Ltd            Location: 2nd Floor Darwin End Stand Ewood Pk Nuttall St, Blackburn, Lancashire, BB2 4JF            Classification: Leisure &amp; Sportswear Manufacturers &amp; Wholesalers  <b>Status: Inactive</b>            Positional Accuracy: Manually positioned within the geographical locality</p>	A9NE (SE)	928	-	367822 425928

Map ID	Details	Quadrant Reference (Compass Direction)	Estimated Distance From Site	Contact	NGR
268	<p><b>Contemporary Trade Directory Entries</b></p> <p>Name: Blackburn Power Ltd            Location: Lower Hollin Bank Street, Blackburn, BB2 4AD            Classification: Mechanical Engineers  <b>Status: Active</b>            Positional Accuracy: Automatically positioned to the address</p>	A19SE (NE)	971	-	367780 426942
268	<p><b>Contemporary Trade Directory Entries</b></p> <p>Name: Advanced Dyers            Location: Lower Hollin Bank St, Blackburn, Lancashire, BB2 4AD            Classification: Dyers  <b>Status: Inactive</b>            Positional Accuracy: Manually positioned to the road within the address or location</p>	A19SE (NE)	987	-	367776 426975
268	<p><b>Contemporary Trade Directory Entries</b></p> <p>Name: Hamp Products Ltd            Location: Unit 3, Lower Hollin Bank St, Blackburn, Lancashire, BB2 4AD            Classification: Exhaust System Manufacturers &amp; Wholesalers  <b>Status: Inactive</b>            Positional Accuracy: Manually positioned to the address or location</p>	A19SE (NE)	998	-	367802 426959
269	<p><b>Contemporary Trade Directory Entries</b></p> <p>Name: A G Marsden &amp; Son Ltd            Location: Vauxhall Street, BLACKBURN, BB2 1XD            Classification: Garage Services  <b>Status: Active</b>            Positional Accuracy: Automatically positioned to the address</p>	A18NW (N)	977	-	366735 427346
270	<p><b>Contemporary Trade Directory Entries</b></p> <p>Name: Controls 4 Steam Uk Ltd            Location: Blackburn Rovers Enterprise Centre, Nuttall Street, Blackburn, BB2 4JF            Classification: Automation Systems &amp; Equipment  <b>Status: Active</b>            Positional Accuracy: Automatically positioned to the address</p>	A9NE (SE)	979	-	367822 425820
271	<p><b>Contemporary Trade Directory Entries</b></p> <p>Name: B &amp; B Autocare            Location: Hamilton Street, Blackburn, BB2 4AJ            Classification: Garage Services  <b>Status: Inactive</b>            Positional Accuracy: Automatically positioned to the address</p>	A19NE (NE)	984	-	367704 427053
271	<p><b>Contemporary Trade Directory Entries</b></p> <p>Name: Lancashire Pallets            Location: Unit 2a, Fletcher Street, Blackburn, BB2 4AJ            Classification: Pallets, Crates &amp; Packing Cases  <b>Status: Inactive</b>            Positional Accuracy: Automatically positioned to the address</p>	A19NE (NE)	988	-	367708 427055
271	<p><b>Contemporary Trade Directory Entries</b></p> <p>Name: J Abbott            Location: Unit 2 Fletcher St, Blackburn, Lancashire, BB2 4AQ            Classification: Car Dealers - Used  <b>Status: Inactive</b>            Positional Accuracy: Manually positioned to the road within the address or location</p>	A19NE (NE)	989	-	367714 427050
272	<p><b>Contemporary Trade Directory Entries</b></p> <p>Name: Northern Garage Supplies            Location: 17 St. Philips Court, St. Philips Street, Blackburn, BB2 1US            Classification: Garage Equipment  <b>Status: Active</b>            Positional Accuracy: Automatically positioned to the address</p>	A23SE (N)	989	-	367013 427380
273	<p><b>Fuel Station Entries</b></p> <p>Name: Livesey Service Station            Location: Livesey Branch Road, Ewood,, BLACKBURN, Lancashire, BB2 5DQ            Brand: Unbranded            Premises Type: Not Applicable  <b>Status: Obsolete</b>            Positional Accuracy: Automatically positioned to the address</p>	A8NW (S)	508	-	366908 425823
274	<p><b>Fuel Station Entries</b></p> <p>Name: Lock Mill Service Station            Location: Bolton Road, Blackburn, BB2 4HL            Brand: Texaco            Premises Type: Petrol Station  <b>Status: Open</b>            Positional Accuracy: Automatically positioned to the address</p>	A14NE (E)	741	-	367721 426527

Map ID	Details	Quadrant Reference (Compass Direction)	Estimated Distance From Site	Contact	NGR
275	<b>Fuel Station Entries</b> Name: Former Garage Location: Stancliffe Street, BLACKBURN, Lancashire, BB2 2 Brand: Obsolete Premises Type: Not Applicable Status: <b>Obsolete</b> Positional Accuracy: Manually positioned to the road within the address or location	A19NW (NE)	743	-	367314 427043
276	<b>Fuel Station Entries</b> Name: G Beardsworth And Son Ltd Location: Stancliffe Street, Blackburn, Lancashire, Bb2 2qr Brand: Obsolete Premises Type: Not Applicable Status: <b>Obsolete</b> Positional Accuracy: Manually positioned to the address or location	A18NE (NE)	785	-	367297 427097
277	<b>Fuel Station Entries</b> Name: Green Lane Garage Location: Livesey Branch Road, BLACKBURN, Lancashire, BB2 4RA Brand: Obsolete Premises Type: Not Applicable Status: <b>Obsolete</b> Positional Accuracy: Located by supplier to within 100m	A7SW (SW)	964	-	366286 425628
278	<b>Points of Interest - Commercial Services</b> Name: H Light Haulage Ltd Location: 14 Moorgate Street, Blackburn, BB2 4EZ Category: Transport, Storage and Delivery Class Code: Distribution and Haulage Positional Accuracy: Positioned to address or location	A13NE (E)	115	7	367103 426412
279	<b>Points of Interest - Commercial Services</b> Name: Rda Mobile Vehicle Servicing Location: 8 Kings Bridge Close, Blackburn, BB2 4RY Category: Repair and Servicing Class Code: Vehicle Repair, Testing and Servicing Positional Accuracy: Positioned to address or location	A13SW (W)	115	7	366814 426330
280	<b>Points of Interest - Commercial Services</b> Name: Cash for Clothes Blackburn Location: 7 New Chapel Street, Blackburn, BB2 4DT Category: Recycling Services Class Code: Recycling, Reclamation and Disposal Positional Accuracy: Positioned to address or location	A13NW (N)	195	7	366949 426588
281	<b>Points of Interest - Commercial Services</b> Name: Mill Hill Car Centre Location: Parkinson Street, Blackburn, BB2 4BY Category: Repair and Servicing Class Code: Vehicle Repair, Testing and Servicing Positional Accuracy: Positioned to address or location	A13NE (N)	267	7	367010 426653
281	<b>Points of Interest - Commercial Services</b> Name: Station Garage Location: Parkinson Street, Blackburn, BB2 4BY Category: Repair and Servicing Class Code: Vehicle Repair, Testing and Servicing Positional Accuracy: Positioned to address or location	A13NE (N)	268	7	367011 426654
282	<b>Points of Interest - Commercial Services</b> Name: J H Mackereth Location: 36 Bonsall Street, Blackburn, BB2 4DB Category: Repair and Servicing Class Code: Vehicle Repair, Testing and Servicing Positional Accuracy: Positioned to address or location	A13NW (NW)	286	7	366717 426567
283	<b>Points of Interest - Commercial Services</b> Name: Bob Hodgkinson Garage Location: Mill Hill Motors, Albert Street, Blackburn, BB2 4BL Category: Repair and Servicing Class Code: Vehicle Repair, Testing and Servicing Positional Accuracy: Positioned to address or location	A14NW (NE)	416	7	367337 426608
284	<b>Points of Interest - Commercial Services</b> Name: Htg Road Haulage Services Location: 1 Slater Street, Blackburn, BB2 4LY Category: Transport, Storage and Delivery Class Code: Distribution and Haulage Positional Accuracy: Positioned to address or location	A14SW (SE)	423	7	367359 426131

Map ID	Details	Quadrant Reference (Compass Direction)	Estimated Distance From Site	Contact	NGR
285	<b>Points of Interest - Commercial Services</b> Name: Pfd Motortune Location: 1 Albert Street, Blackburn, BB2 4BL Category: Repair and Servicing Class Code: Vehicle Repair, Testing and Servicing Positional Accuracy: Positioned to address or location	A18SE (NE)	432	7	367279 426697
286	<b>Points of Interest - Commercial Services</b> Name: Casa Bella Furnishings Ltd Location: Unit 3 Waterfall Mill, Queen Victoria Street, Blackburn, BB2 2QG Category: Transport, Storage and Delivery Class Code: Distribution and Haulage Positional Accuracy: Positioned to address or location	A18SE (N)	443	7	366983 426835
286	<b>Points of Interest - Commercial Services</b> Name: North West Containers Ltd Location: Unit 3 Waterfall Mill, Queen Victoria Street, Blackburn, BB2 2QG Category: Recycling Services Class Code: Recycling, Reclamation and Disposal Positional Accuracy: Positioned to address or location	A18SE (N)	443	7	366982 426835
287	<b>Points of Interest - Commercial Services</b> Name: Three Arches Garage Location: Unit 1, Dimmock Street, Blackburn, BB2 2QB Category: Repair and Servicing Class Code: Vehicle Repair, Testing and Servicing Positional Accuracy: Positioned to address or location	A18SE (NE)	506	7	367228 426821
287	<b>Points of Interest - Commercial Services</b> Name: Clothes Aid Services Ltd Location: Unit 2, Dimmock Street, Blackburn, BB2 2QB Category: Transport, Storage and Delivery Class Code: Distribution and Haulage Positional Accuracy: Positioned to address or location	A18SE (NE)	514	7	367223 426832
288	<b>Points of Interest - Commercial Services</b> Name: Iddon PSV Parts Location: Albion Works, Albion Road, Blackburn, BB2 4LJ Category: Repair and Servicing Class Code: Vehicle Repair, Testing and Servicing Positional Accuracy: Positioned to address or location	A14SW (SE)	650	7	367592 426096
289	<b>Points of Interest - Commercial Services</b> Name: Walsh & Midgley Ltd Location: Stancliffe Street Industrial Estate, Blackburn, BB2 2QR Category: Repair and Servicing Class Code: Vehicle Repair, Testing and Servicing Positional Accuracy: Positioned to address or location	A19SW (NE)	686	7	367310 426981
290	<b>Points of Interest - Commercial Services</b> Name: M J D Recycling Location: Unit 1 Griffin Mill, Stancliffe Street, Blackburn, BB2 2QU Category: Recycling Services Class Code: Recycling, Reclamation and Disposal Positional Accuracy: Positioned to address or location	A18NE (N)	718	7	367052 427103
291	<b>Points of Interest - Commercial Services</b> Name: Millgate Garage Location: Hollin Bridge Street, Blackburn, BB2 4BA Category: Repair and Servicing Class Code: Vehicle Repair, Testing and Servicing Positional Accuracy: Positioned to address or location	A14NE (E)	728	7	367696 426571
291	<b>Points of Interest - Commercial Services</b> Name: Mill Hill M O T Centre Location: Hollin Bridge Street, Blackburn, BB2 4BA Category: Repair and Servicing Class Code: Vehicle Repair, Testing and Servicing Positional Accuracy: Positioned to address or location	A14NE (E)	728	7	367696 426571
291	<b>Points of Interest - Commercial Services</b> Name: Millgate Garage Location: Hollin Bridge Street, Blackburn, BB2 4BA Category: Repair and Servicing Class Code: Vehicle Repair, Testing and Servicing Positional Accuracy: Positioned to address or location	A14NE (E)	728	7	367696 426571
291	<b>Points of Interest - Commercial Services</b> Name: Lock Mill Service Station Location: Bolton Road, Blackburn, BB2 4HL Category: Personal, Consumer and other Services Class Code: Vehicle Cleaning Services Positional Accuracy: Positioned to address or location	A14NE (E)	741	7	367721 426527

Map ID	Details	Quadrant Reference (Compass Direction)	Estimated Distance From Site	Contact	NGR
291	<b>Points of Interest - Commercial Services</b> Name: Car Wash Location: Bolton Road, Blackburn, BB2 4HL Category: Personal, Consumer and other Services Class Code: Vehicle Cleaning Services Positional Accuracy: Positioned to address or location	A14NE (E)	741	7	367721 426527
291	<b>Points of Interest - Commercial Services</b> Name: Lock Mill Service Station Location: Bolton Road, Blackburn, BB2 4HL Category: Repair and Servicing Class Code: Vehicle Repair, Testing and Servicing Positional Accuracy: Positioned to address or location	A14NE (E)	743	7	367722 426532
291	<b>Points of Interest - Commercial Services</b> Name: Lock Mill Service Station Location: Bolton Road, Blackburn, BB2 4HL Category: Repair and Servicing Class Code: Vehicle Repair, Testing and Servicing Positional Accuracy: Positioned to address or location	A14NE (E)	743	7	367722 426532
291	<b>Points of Interest - Commercial Services</b> Name: Hollin Bridge Tyre & M O T Centre Location: Hollin Bridge Street, Blackburn, BB2 4BA Category: Repair and Servicing Class Code: Vehicle Repair, Testing and Servicing Positional Accuracy: Positioned to address or location	A14NE (E)	761	7	367717 426614
291	<b>Points of Interest - Commercial Services</b> Name: Abbott's Car Repairs Ltd Location: Hollin Bridge Street, Blackburn, BB2 4BA Category: Repair and Servicing Class Code: Vehicle Repair, Testing and Servicing Positional Accuracy: Positioned to address or location	A14NE (E)	761	7	367717 426614
291	<b>Points of Interest - Commercial Services</b> Name: Abbotts Car Repairs Ltd Location: Hollin Bridge Street, Blackburn, BB2 4BA Category: Repair and Servicing Class Code: Vehicle Repair, Testing and Servicing Positional Accuracy: Positioned to address or location	A14NE (E)	762	7	367718 426615
292	<b>Points of Interest - Commercial Services</b> Name: Automotive T V S Location: 1 Calico Street, Blackburn, BB2 4HX Category: Repair and Servicing Class Code: Vehicle Repair, Testing and Servicing Positional Accuracy: Positioned to address or location	A14SE (E)	733	7	367713 426206
292	<b>Points of Interest - Commercial Services</b> Name: Ewood M O T & Service Centre Location: 1 Calico Street, Blackburn, BB2 4HX Category: Repair and Servicing Class Code: Vehicle Repair, Testing and Servicing Positional Accuracy: Positioned to address or location	A14SE (E)	733	7	367713 426206
292	<b>Points of Interest - Commercial Services</b> Name: Kings Transport Ltd Location: 1 Calico Street, Blackburn, BB2 4HX Category: Transport, Storage and Delivery Class Code: Distribution and Haulage Positional Accuracy: Positioned to address or location	A14SE (E)	734	7	367713 426206
292	<b>Points of Interest - Commercial Services</b> Name: M & R Services Location: 1 Calico Street, Blackburn, BB2 4HX Category: Repair and Servicing Class Code: Vehicle Repair, Testing and Servicing Positional Accuracy: Positioned to address or location	A14SE (E)	734	7	367713 426206
292	<b>Points of Interest - Commercial Services</b> Name: W S King Location: 1 Calico Street, Blackburn, BB2 4HX Category: Transport, Storage and Delivery Class Code: Distribution and Haulage Positional Accuracy: Positioned to address or location	A14SE (E)	734	7	367713 426206
293	<b>Points of Interest - Commercial Services</b> Name: Enviroline Ltd Location: 59 Brotherston Drive, Blackburn, BB2 4FJ Category: Recycling Services Class Code: Recycling, Reclamation and Disposal Positional Accuracy: Positioned to address or location	A9SW (SE)	830	7	367372 425591



Map ID	Details	Quadrant Reference (Compass Direction)	Estimated Distance From Site	Contact	NGR
294	<b>Points of Interest - Commercial Services</b> Name: J W Doody Location: Unit 19, Hamilton Street, Blackburn, BB2 4AJ Category: Construction Services Class Code: Metalworkers Including Blacksmiths Positional Accuracy: Positioned to address or location	A19SW (NE)	893	7	367631 426999
294	<b>Points of Interest - Commercial Services</b> Name: J W Doody Location: Unit 19, Hamilton Street, Blackburn, BB2 4AJ Category: Construction Services Class Code: Metalworkers Including Blacksmiths Positional Accuracy: Positioned to address or location	A19SW (NE)	893	7	367631 426998
294	<b>Points of Interest - Commercial Services</b> Name: Ride N Shine Ltd Location: Unit 17, Hamilton Street, Blackburn, BB2 4AJ Category: Personal, Consumer and other Services Class Code: Vehicle Cleaning Services Positional Accuracy: Positioned to address or location	A19SE (NE)	901	7	367646 426995
295	<b>Points of Interest - Commercial Services</b> Name: Rockets Car Repairs Location: Livesey Branch Road, Blackburn, BB2 4RA Category: Repair and Servicing Class Code: Vehicle Repair, Testing and Servicing Positional Accuracy: Positioned to address or location	A7NW (SW)	919	7	366272 425703
296	<b>Points of Interest - Commercial Services</b> Name: M J D Recycling Ltd Location: Unit 5, Hamilton Street, Blackburn, BB2 4AJ Category: Recycling Services Class Code: Scrap Metal Merchants Positional Accuracy: Positioned to address or location	A19SE (NE)	953	7	367718 426992
296	<b>Points of Interest - Commercial Services</b> Name: Croft Commercial Services Ltd Location: Unit 20, Hamilton Street, Blackburn, BB2 4AJ Category: Repair and Servicing Class Code: Vehicle Repair, Testing and Servicing Positional Accuracy: Positioned to address or location	A19NE (NE)	986	7	367685 427076
296	<b>Points of Interest - Commercial Services</b> Name: A1 Car Glass Location: Unit 1, Hamilton Street, Blackburn, BB2 4AJ Category: Repair and Servicing Class Code: Vehicle Repair, Testing and Servicing Positional Accuracy: Positioned to address or location	A19NE (NE)	993	7	367724 427045
297	<b>Points of Interest - Commercial Services</b> Name: A G Marsden & Son Ltd Location: Vauxhall Street, Blackburn, BB2 1XD Category: Repair and Servicing Class Code: Vehicle Repair, Testing and Servicing Positional Accuracy: Positioned to address or location	A18NW (N)	977	7	366735 427346
297	<b>Points of Interest - Commercial Services</b> Name: A G Marsden & Son Ltd Location: Vauxhall Street, Blackburn, BB2 1XD Category: Repair and Servicing Class Code: Vehicle Repair, Testing and Servicing Positional Accuracy: Positioned to address or location	A18NW (N)	977	7	366735 427346
297	<b>Points of Interest - Commercial Services</b> Name: Marsdens of Blackburn Location: Witton Garage, Vauxhall Street, Blackburn, BB2 1XD Category: Repair and Servicing Class Code: Vehicle Repair, Testing and Servicing Positional Accuracy: Positioned to address or location	A18NW (N)	977	7	366735 427346
298	<b>Points of Interest - Commercial Services</b> Name: L C Towbars Location: 7 Heyworth Avenue, Blackburn, BB2 4SB Category: Repair and Servicing Class Code: Vehicle Repair, Testing and Servicing Positional Accuracy: Positioned to address or location	A8SE (S)	996	7	367266 425370
299	<b>Points of Interest - Education and Health</b> Name: Blackburn Royal Infirmary Location: Infirmary Road, Blackburn, BB2 3LR Category: Health Practitioners and Establishments Class Code: Hospitals Positional Accuracy: Positioned to address or location	A14NE (E)	916	7	367860 426675

Map ID	Details	Quadrant Reference (Compass Direction)	Estimated Distance From Site	Contact	NGR
300	<b>Points of Interest - Manufacturing and Production</b> Name: Works Location: Not Supplied Category: Industrial Features Class Code: Unspecified Works Or Factories Positional Accuracy: Positioned to an adjacent address or location	A13NE (NE)	53	7	367005 426425
301	<b>Points of Interest - Manufacturing and Production</b> Name: Tank Location: BB2 Category: Industrial Features Class Code: Tanks (Generic) Positional Accuracy: Positioned to address or location	A13SE (S)	64	7	366966 426264
302	<b>Points of Interest - Manufacturing and Production</b> Name: Works Location: Not Supplied Category: Industrial Features Class Code: Unspecified Works Or Factories Positional Accuracy: Positioned to an adjacent address or location	A13NW (N)	207	7	366891 426592
303	<b>Points of Interest - Manufacturing and Production</b> Name: Works Location: BB2 Category: Industrial Features Class Code: Unspecified Works Or Factories Positional Accuracy: Positioned to an adjacent address or location	A13SE (SE)	254	7	367115 426108
304	<b>Points of Interest - Manufacturing and Production</b> Name: Works Location: BB2 Category: Industrial Features Class Code: Unspecified Works Or Factories Positional Accuracy: Positioned to an adjacent address or location	A13SE (SE)	321	7	367247 426142
305	<b>Points of Interest - Manufacturing and Production</b> Name: Works Location: Not Supplied Category: Industrial Features Class Code: Unspecified Works Or Factories Positional Accuracy: Positioned to an adjacent address or location	A13NW (NW)	341	7	366656 426576
305	<b>Points of Interest - Manufacturing and Production</b> Name: Works Location: BB2 Category: Industrial Features Class Code: Unspecified Works Or Factories Positional Accuracy: Positioned to an adjacent address or location	A13NW (NW)	341	7	366656 426576
306	<b>Points of Interest - Manufacturing and Production</b> Name: Works Location: Not Supplied Category: Industrial Features Class Code: Unspecified Works Or Factories Positional Accuracy: Positioned to an adjacent address or location	A18SE (N)	350	7	367072 426720
306	<b>Points of Interest - Manufacturing and Production</b> Name: Works Location: BB2 Category: Industrial Features Class Code: Unspecified Works Or Factories Positional Accuracy: Positioned to an adjacent address or location	A18SE (N)	350	7	367072 426720
306	<b>Points of Interest - Manufacturing and Production</b> Name: Works Location: Not Supplied Category: Industrial Features Class Code: Unspecified Works Or Factories Positional Accuracy: Positioned to an adjacent address or location	A18SE (N)	361	7	367021 426747
306	<b>Points of Interest - Manufacturing and Production</b> Name: Works Location: BB2 Category: Industrial Features Class Code: Unspecified Works Or Factories Positional Accuracy: Positioned to an adjacent address or location	A18SE (N)	362	7	367022 426747
307	<b>Points of Interest - Manufacturing and Production</b> Name: Works Location: Not Supplied Category: Industrial Features Class Code: Unspecified Works Or Factories Positional Accuracy: Positioned to an adjacent address or location	A12NE (W)	362	7	366567 426373

Map ID	Details	Quadrant Reference (Compass Direction)	Estimated Distance From Site	Contact	NGR
307	<b>Points of Interest - Manufacturing and Production</b> Name: Works Location: BB2 Category: Industrial Features Class Code: Unspecified Works Or Factories Positional Accuracy: Positioned to an adjacent address or location	A12NE (W)	362	7	366567 426373
308	<b>Points of Interest - Manufacturing and Production</b> Name: Works Location: Not Supplied Category: Industrial Features Class Code: Unspecified Works Or Factories Positional Accuracy: Positioned to an adjacent address or location	A8NE (SE)	365	7	367160 426006
308	<b>Points of Interest - Manufacturing and Production</b> Name: Works Location: BB2 Category: Industrial Features Class Code: Unspecified Works Or Factories Positional Accuracy: Positioned to an adjacent address or location	A8NE (SE)	365	7	367160 426006
308	<b>Points of Interest - Manufacturing and Production</b> Name: Works Location: BB2 Category: Industrial Features Class Code: Unspecified Works Or Factories Positional Accuracy: Positioned to an adjacent address or location	A8NE (SE)	373	7	367155 425994
309	<b>Points of Interest - Manufacturing and Production</b> Name: Works Location: Not Supplied Category: Industrial Features Class Code: Unspecified Works Or Factories Positional Accuracy: Positioned to an adjacent address or location	A18SE (NE)	388	7	367206 426697
309	<b>Points of Interest - Manufacturing and Production</b> Name: Works Location: BB2 Category: Industrial Features Class Code: Unspecified Works Or Factories Positional Accuracy: Positioned to an adjacent address or location	A18SE (NE)	388	7	367206 426697
309	<b>Points of Interest - Manufacturing and Production</b> Name: Works Location: Not Supplied Category: Industrial Features Class Code: Unspecified Works Or Factories Positional Accuracy: Positioned to an adjacent address or location	A18SE (NE)	406	7	367230 426703
309	<b>Points of Interest - Manufacturing and Production</b> Name: Works Location: BB2 Category: Industrial Features Class Code: Unspecified Works Or Factories Positional Accuracy: Positioned to an adjacent address or location	A18SE (NE)	406	7	367230 426703
309	<b>Points of Interest - Manufacturing and Production</b> Name: Works Location: Not Supplied Category: Industrial Features Class Code: Unspecified Works Or Factories Positional Accuracy: Positioned to an adjacent address or location	A13NE (NE)	422	7	367284 426679
309	<b>Points of Interest - Manufacturing and Production</b> Name: Works Location: BB2 Category: Industrial Features Class Code: Unspecified Works Or Factories Positional Accuracy: Positioned to an adjacent address or location	A13NE (NE)	422	7	367284 426679
310	<b>Points of Interest - Manufacturing and Production</b> Name: Works Location: Not Supplied Category: Industrial Features Class Code: Unspecified Works Or Factories Positional Accuracy: Positioned to an adjacent address or location	A14NW (NE)	408	7	367336 426596
310	<b>Points of Interest - Manufacturing and Production</b> Name: Works Location: BB2 Category: Industrial Features Class Code: Unspecified Works Or Factories Positional Accuracy: Positioned to an adjacent address or location	A14NW (NE)	408	7	367336 426596

Map ID	Details	Quadrant Reference (Compass Direction)	Estimated Distance From Site	Contact	NGR
311	<b>Points of Interest - Manufacturing and Production</b> Name: Works Location: Not Supplied Category: Industrial Features Class Code: Unspecified Works Or Factories Positional Accuracy: Positioned to an adjacent address or location	A12NE (W)	422	7	366518 426447
311	<b>Points of Interest - Manufacturing and Production</b> Name: Works Location: Not Supplied Category: Industrial Features Class Code: Unspecified Works Or Factories Positional Accuracy: Positioned to an adjacent address or location	A12NE (W)	425	7	366524 426478
311	<b>Points of Interest - Manufacturing and Production</b> Name: Works Location: BB2 Category: Industrial Features Class Code: Unspecified Works Or Factories Positional Accuracy: Positioned to an adjacent address or location	A12NE (W)	429	7	366511 426446
311	<b>Points of Interest - Manufacturing and Production</b> Name: Works Location: BB2 Category: Industrial Features Class Code: Unspecified Works Or Factories Positional Accuracy: Positioned to an adjacent address or location	A12NE (W)	431	7	366517 426477
311	<b>Points of Interest - Manufacturing and Production</b> Name: Works Location: BB2 Category: Industrial Features Class Code: Unspecified Works Or Factories Positional Accuracy: Positioned to an adjacent address or location	A12NE (W)	456	7	366481 426438
312	<b>Points of Interest - Manufacturing and Production</b> Name: Workshop Location: Not Supplied Category: Industrial Features Class Code: Unspecified Works Or Factories Positional Accuracy: Positioned to an adjacent address or location	A18SW (N)	444	7	366884 426832
313	<b>Points of Interest - Manufacturing and Production</b> Name: Works Location: Not Supplied Category: Industrial Features Class Code: Unspecified Works Or Factories Positional Accuracy: Positioned to an adjacent address or location	A18SE (N)	478	7	366974 426870
313	<b>Points of Interest - Manufacturing and Production</b> Name: Works Location: BB2 Category: Industrial Features Class Code: Unspecified Works Or Factories Positional Accuracy: Positioned to an adjacent address or location	A18SE (N)	478	7	366974 426870
314	<b>Points of Interest - Manufacturing and Production</b> Name: Works Location: Not Supplied Category: Industrial Features Class Code: Unspecified Works Or Factories Positional Accuracy: Positioned to an adjacent address or location	A18SE (NE)	568	7	367269 426869
314	<b>Points of Interest - Manufacturing and Production</b> Name: Works Location: BB2 Category: Industrial Features Class Code: Unspecified Works Or Factories Positional Accuracy: Positioned to an adjacent address or location	A18SE (NE)	568	7	367269 426869
314	<b>Points of Interest - Manufacturing and Production</b> Name: Works Location: Not Supplied Category: Industrial Features Class Code: Unspecified Works Or Factories Positional Accuracy: Positioned to an adjacent address or location	A18SE (NE)	604	7	367238 426925
314	<b>Points of Interest - Manufacturing and Production</b> Name: Works Location: BB2 Category: Industrial Features Class Code: Unspecified Works Or Factories Positional Accuracy: Positioned to an adjacent address or location	A18SE (NE)	604	7	367238 426925

Map ID	Details	Quadrant Reference (Compass Direction)	Estimated Distance From Site	Contact	NGR
314	<b>Points of Interest - Manufacturing and Production</b> Name: Works Location: Not Supplied Category: Industrial Features Class Code: Unspecified Works Or Factories Positional Accuracy: Positioned to an adjacent address or location	A19SW (NE)	681	7	367309 426976
315	<b>Points of Interest - Manufacturing and Production</b> Name: Albion Works Location: Not Supplied Category: Industrial Features Class Code: Unspecified Works Or Factories Positional Accuracy: Positioned to an adjacent address or location	A14SW (E)	653	7	367599 426106
315	<b>Points of Interest - Manufacturing and Production</b> Name: Works Location: BB2 Category: Industrial Features Class Code: Unspecified Works Or Factories Positional Accuracy: Positioned to an adjacent address or location	A14SW (E)	653	7	367599 426106
316	<b>Points of Interest - Manufacturing and Production</b> Name: Works Location: Not Supplied Category: Industrial Features Class Code: Unspecified Works Or Factories Positional Accuracy: Positioned to an adjacent address or location	A18SW (NW)	656	7	366663 426985
316	<b>Points of Interest - Manufacturing and Production</b> Name: Works Location: BB2 Category: Industrial Features Class Code: Unspecified Works Or Factories Positional Accuracy: Positioned to an adjacent address or location	A18SW (NW)	658	7	366658 426984
317	<b>Points of Interest - Manufacturing and Production</b> Name: Works Location: BB2 Category: Industrial Features Class Code: Unspecified Works Or Factories Positional Accuracy: Positioned to address or location	A19SW (NE)	682	7	367312 426975
318	<b>Points of Interest - Manufacturing and Production</b> Name: Works Location: Not Supplied Category: Industrial Features Class Code: Unspecified Works Or Factories Positional Accuracy: Positioned to an adjacent address or location	A19SW (NE)	687	7	367367 426949
318	<b>Points of Interest - Manufacturing and Production</b> Name: Works Location: BB2 Category: Industrial Features Class Code: Unspecified Works Or Factories Positional Accuracy: Positioned to an adjacent address or location	A19SW (NE)	687	7	367367 426949
318	<b>Points of Interest - Manufacturing and Production</b> Name: Works Location: Not Supplied Category: Industrial Features Class Code: Unspecified Works Or Factories Positional Accuracy: Positioned to an adjacent address or location	A19SW (NE)	718	7	367351 426995
318	<b>Points of Interest - Manufacturing and Production</b> Name: Works Location: BB2 Category: Industrial Features Class Code: Unspecified Works Or Factories Positional Accuracy: Positioned to an adjacent address or location	A19SW (NE)	719	7	367351 426996
318	<b>Points of Interest - Manufacturing and Production</b> Name: Works Location: Not Supplied Category: Industrial Features Class Code: Unspecified Works Or Factories Positional Accuracy: Positioned to an adjacent address or location	A19SW (NE)	728	7	367424 426960
318	<b>Points of Interest - Manufacturing and Production</b> Name: Works Location: BB2 Category: Industrial Features Class Code: Unspecified Works Or Factories Positional Accuracy: Positioned to an adjacent address or location	A19SW (NE)	728	7	367424 426960

Map ID	Details	Quadrant Reference (Compass Direction)	Estimated Distance From Site	Contact	NGR
318	<b>Points of Interest - Manufacturing and Production</b> Name: Works Location: BB2 Category: Industrial Features Class Code: Unspecified Works Or Factories Positional Accuracy: Positioned to an adjacent address or location	A19SW (NE)	772	7	367447 426997
318	<b>Points of Interest - Manufacturing and Production</b> Name: Works Location: Not Supplied Category: Industrial Features Class Code: Unspecified Works Or Factories Positional Accuracy: Positioned to an adjacent address or location	A19SW (NE)	795	7	367464 427013
318	<b>Points of Interest - Manufacturing and Production</b> Name: Works Location: BB2 Category: Industrial Features Class Code: Unspecified Works Or Factories Positional Accuracy: Positioned to address or location	A19SW (NE)	799	7	367468 427015
319	<b>Points of Interest - Manufacturing and Production</b> Name: Wks Location: BB2 Category: Industrial Features Class Code: Unspecified Works Or Factories Positional Accuracy: Positioned to an adjacent address or location	A18NE (N)	915	7	367262 427253
320	<b>Points of Interest - Manufacturing and Production</b> Name: Works Location: Not Supplied Category: Industrial Features Class Code: Unspecified Works Or Factories Positional Accuracy: Positioned to an adjacent address or location	A19SE (NE)	942	7	367709 426986
320	<b>Points of Interest - Manufacturing and Production</b> Name: Works Location: BB2 Category: Industrial Features Class Code: Unspecified Works Or Factories Positional Accuracy: Positioned to an adjacent address or location	A19SE (NE)	945	7	367714 426985
320	<b>Points of Interest - Manufacturing and Production</b> Name: Works Location: BB2 Category: Industrial Features Class Code: Unspecified Works Or Factories Positional Accuracy: Positioned to an adjacent address or location	A19SE (NE)	955	7	367710 427004
320	<b>Points of Interest - Manufacturing and Production</b> Name: Works Location: Not Supplied Category: Industrial Features Class Code: Unspecified Works Or Factories Positional Accuracy: Positioned to an adjacent address or location	A19SE (NE)	982	7	367726 427027
321	<b>Points of Interest - Manufacturing and Production</b> Name: Artson Works Location: Not Supplied Category: Industrial Features Class Code: Unspecified Works Or Factories Positional Accuracy: Positioned to an adjacent address or location	A12NW (W)	986	7	365958 426525
321	<b>Points of Interest - Manufacturing and Production</b> Name: Artson Works Location: BB2 Category: Industrial Features Class Code: Unspecified Works Or Factories Positional Accuracy: Positioned to an adjacent address or location	A12NW (W)	986	7	365958 426525
322	<b>Points of Interest - Public Infrastructure</b> Name: Mill Hill (Lancs) Rail Station Location: Parkinson Street, BB2 Category: Public Transport, Stations and Infrastructure Class Code: Railway Stations, Junctions and Halts Positional Accuracy: Positioned to address or location	A13NE (N)	267	7	367010 426653
322	<b>Points of Interest - Public Infrastructure</b> Name: Mill Hill Station Location: Parkinson Street, BB2 Category: Public Transport, Stations and Infrastructure Class Code: Railway Stations, Junctions and Halts Positional Accuracy: Positioned to address or location	A13NE (N)	267	7	367010 426653

Map ID	Details	Quadrant Reference (Compass Direction)	Estimated Distance From Site	Contact	NGR
323	<b>Points of Interest - Public Infrastructure</b> Name: Sluice Location: BB2 Category: Water Class Code: Weirs, Sluices and Dams Positional Accuracy: Positioned to an adjacent address or location	A12NE (W)	465	7	366466 426402
324	<b>Points of Interest - Public Infrastructure</b> Name: Lock Mill Service Station Location: Bolton Road, Blackburn, BB2 4HL Category: Road And Rail Class Code: Petrol and Fuel Stations Positional Accuracy: Positioned to address or location	A14NE (E)	741	7	367721 426527
324	<b>Points of Interest - Public Infrastructure</b> Name: Texaco Location: Bolton Road, Blackburn, BB2 4HL Category: Road And Rail Class Code: Petrol and Fuel Stations Positional Accuracy: Positioned to address or location	A14NE (E)	742	7	367721 426532
324	<b>Points of Interest - Public Infrastructure</b> Name: Texaco Location: Bolton Road, Blackburn, BB2 4HL Category: Road And Rail Class Code: Petrol and Fuel Stations Positional Accuracy: Positioned to address or location	A14NE (E)	743	7	367722 426532
324	<b>Points of Interest - Public Infrastructure</b> Name: Lock Mill Service Station Location: Bolton Road, Blackburn, BB2 4HL Category: Road And Rail Class Code: Petrol and Fuel Stations Positional Accuracy: Positioned to address or location	A14NE (E)	743	7	367722 426532
325	<b>Points of Interest - Public Infrastructure</b> Name: Cherry Tree Rail Station Location: Cherry Lea, BB2 Category: Public Transport, Stations and Infrastructure Class Code: Railway Stations, Junctions and Halts Positional Accuracy: Positioned to address or location	A12NW (W)	815	7	366122 426467
325	<b>Points of Interest - Public Infrastructure</b> Name: Cherry Tree Station Location: Cherry Lea, BB2 Category: Public Transport, Stations and Infrastructure Class Code: Railway Stations, Junctions and Halts Positional Accuracy: Positioned to address or location	A12NW (W)	815	7	366122 426467
326	<b>Points of Interest - Public Infrastructure</b> Name: Enviroline Ltd Location: 59 Brotherston Drive, Blackburn, BB2 4FJ Category: Infrastructure and Facilities Class Code: Recycling Centres Positional Accuracy: Positioned to address or location	A9SW (SE)	830	7	367372 425591
327	<b>Points of Interest - Public Infrastructure</b> Name: Weir Location: BB2 Category: Water Class Code: Weirs, Sluices and Dams Positional Accuracy: Positioned to an adjacent address or location	A17SW (NW)	972	7	366194 427012
328	<b>Points of Interest - Recreational and Environmental</b> Name: Playground Location: Not Supplied Category: Recreational Class Code: Playgrounds Positional Accuracy: Positioned to an adjacent address or location	A13NE (E)	228	7	367209 426450
328	<b>Points of Interest - Recreational and Environmental</b> Name: Playground Location: St Aidan'S Close, BB2 Category: Recreational Class Code: Playgrounds Positional Accuracy: Positioned to an adjacent address or location	A13NE (E)	228	7	367209 426450
329	<b>Points of Interest - Recreational and Environmental</b> Name: Play Area Location: Tresco Close, BB2 Category: Recreational Class Code: Playgrounds Positional Accuracy: Positioned to an adjacent address or location	A13SE (S)	246	7	367035 426085

Map ID	Details	Quadrant Reference (Compass Direction)	Estimated Distance From Site	Contact	NGR
329	<b>Points of Interest - Recreational and Environmental</b> Name: Play Area Location: Not Supplied Category: Recreational Class Code: Playgrounds Positional Accuracy: Positioned to an adjacent address or location	A13SE (S)	247	7	367042 426085
330	<b>Points of Interest - Recreational and Environmental</b> Name: Playground Location: Not Supplied Category: Recreational Class Code: Playgrounds Positional Accuracy: Positioned to an adjacent address or location	A13NE (NE)	353	7	367226 426638
331	<b>Points of Interest - Recreational and Environmental</b> Name: Play Area Location: Livesey Branch Road, BB2 Category: Recreational Class Code: Playgrounds Positional Accuracy: Positioned to address or location	A8NE (S)	490	7	367118 425854
331	<b>Points of Interest - Recreational and Environmental</b> Name: Play Area Location: Not Supplied Category: Recreational Class Code: Playgrounds Positional Accuracy: Positioned to an adjacent address or location	A8NE (S)	492	7	367116 425852
332	<b>Points of Interest - Recreational and Environmental</b> Name: Play Area Location: Not Supplied Category: Recreational Class Code: Playgrounds Positional Accuracy: Positioned to an adjacent address or location	A8NW (S)	525	7	366936 425803
332	<b>Points of Interest - Recreational and Environmental</b> Name: Play Area Location: Scotland Bank Terrace, BB2 Category: Recreational Class Code: Playgrounds Positional Accuracy: Positioned to an adjacent address or location	A8NW (S)	525	7	366936 425803
332	<b>Points of Interest - Recreational and Environmental</b> Name: Play Area Location: Not Supplied Category: Recreational Class Code: Playgrounds Positional Accuracy: Positioned to an adjacent address or location	A8NW (S)	570	7	366881 425765
333	<b>Points of Interest - Recreational and Environmental</b> Name: Playground Location: Nr Aqueduct Road, BB2 Category: Recreational Class Code: Playgrounds Positional Accuracy: Positioned to address or location	A14NW (NE)	566	7	367466 426685
334	<b>Points of Interest - Recreational and Environmental</b> Name: Play Area Location: Not Supplied Category: Recreational Class Code: Playgrounds Positional Accuracy: Positioned to an adjacent address or location	A8NW (S)	589	7	366793 425769
334	<b>Points of Interest - Recreational and Environmental</b> Name: Play Area Location: Brookway, BB2 Category: Recreational Class Code: Playgrounds Positional Accuracy: Positioned to an adjacent address or location	A8NW (S)	589	7	366793 425769
335	<b>Points of Interest - Recreational and Environmental</b> Name: Play Area Location: Wolseley Street, BB2 Category: Recreational Class Code: Playgrounds Positional Accuracy: Positioned to address or location	A14SE (E)	812	7	367803 426262
335	<b>Points of Interest - Recreational and Environmental</b> Name: Play Area Location: Not Supplied Category: Recreational Class Code: Playgrounds Positional Accuracy: Positioned to an adjacent address or location	A14SE (E)	814	7	367804 426259



Map ID	Details	Quadrant Reference (Compass Direction)	Estimated Distance From Site	Contact	NGR
336	<b>Points of Interest - Recreational and Environmental</b> Name: Play Area Location: Not Supplied Category: Recreational Class Code: Playgrounds Positional Accuracy: Positioned to an adjacent address or location	A19NW (NE)	844	7	367337 427143
336	<b>Points of Interest - Recreational and Environmental</b> Name: Play Area Location: Wellington Road, BB2 Category: Recreational Class Code: Playgrounds Positional Accuracy: Positioned to an adjacent address or location	A19NW (NE)	844	7	367337 427143
337	<b>Points of Interest - Recreational and Environmental</b> Name: Play Area Location: Not Supplied Category: Recreational Class Code: Playgrounds Positional Accuracy: Positioned to an adjacent address or location	A18NE (N)	882	7	367027 427272

Map ID	Details	Quadrant Reference (Compass Direction)	Estimated Distance From Site	Contact	NGR
338	<p><b>Areas of Adopted Green Belt</b></p> <p>Authority: Blackburn with Darwen Borough Council                      Plan Name: Local Plan Part 2: Allocations And Development Management                      Status: <b>Adopted</b>                      Plan Date: 3rd December 2015</p>	A17NE (NW)	879	9	366511 427157
339	<p><b>Local Nature Reserves</b></p> <p>Name: River Darwen Parkway                      Multiple Area: Y                      Area (m2): 240464.41                      Source: Natural England                      Designation Date: 18th August 2004</p>	A14SE (E)	700	8	367694 426303

Agency & Hydrological	Version	Update Cycle
<b>Contaminated Land Register Entries and Notices</b> Chorley Borough Council - Environmental Health Department Blackburn with Darwen Borough Council - Environmental Health Department Hyndburn Borough Council - Environmental Health Department Ribble Valley Borough Council - Environmental Health Department South Ribble Borough Council - Environmental Health Department	August 2013 July 2013 July 2013 October 2014 September 2014	Annual Rolling Update Annual Rolling Update Annual Rolling Update Annual Rolling Update Annual Rolling Update
<b>Discharge Consents</b> Environment Agency - North West Region	July 2017	Quarterly
<b>Enforcement and Prohibition Notices</b> Environment Agency - North West Region	March 2013	As notified
<b>Integrated Pollution Controls</b> Environment Agency - North West Region	October 2008	Not Applicable
<b>Integrated Pollution Prevention And Control</b> Environment Agency - North West Region	July 2017	Quarterly
<b>Local Authority Integrated Pollution Prevention And Control</b> Blackburn with Darwen Borough Council - Environmental Health Department Chorley Borough Council - Environmental Health Department Ribble Valley Borough Council - Environmental Health Department Hyndburn Borough Council - Environmental Health Department South Ribble Borough Council - Environmental Health Department	February 2015 June 2014 June 2014 October 2014 September 2014	Annual Rolling Update Annual Rolling Update Annual Rolling Update Annual Rolling Update Annual Rolling Update
<b>Local Authority Pollution Prevention and Controls</b> Blackburn with Darwen Borough Council - Environmental Health Department Chorley Borough Council - Environmental Health Department Ribble Valley Borough Council - Environmental Health Department Hyndburn Borough Council - Environmental Health Department South Ribble Borough Council - Environmental Health Department	February 2015 June 2014 June 2014 October 2014 September 2014	Annual Rolling Update Annual Rolling Update Annual Rolling Update Annual Rolling Update Annual Rolling Update
<b>Local Authority Pollution Prevention and Control Enforcements</b> Blackburn with Darwen Borough Council - Environmental Health Department Chorley Borough Council - Environmental Health Department Ribble Valley Borough Council - Environmental Health Department Hyndburn Borough Council - Environmental Health Department South Ribble Borough Council - Environmental Health Department	February 2015 June 2014 June 2014 October 2014 September 2014	Annual Rolling Update Annual Rolling Update Annual Rolling Update Annual Rolling Update Annual Rolling Update
<b>Nearest Surface Water Feature</b> Ordnance Survey	May 2017	
<b>Pollution Incidents to Controlled Waters</b> Environment Agency - North West Region	January 2000	Not Applicable
<b>Prosecutions Relating to Authorised Processes</b> Environment Agency - North West Region	March 2013	As notified
<b>Prosecutions Relating to Controlled Waters</b> Environment Agency - North West Region	March 2013	As notified
<b>Registered Radioactive Substances</b> Environment Agency - North West Region	January 2015	
<b>River Quality</b> Environment Agency - Head Office	November 2001	Not Applicable
<b>River Quality Biology Sampling Points</b> Environment Agency - Head Office	July 2012	Annually
<b>River Quality Chemistry Sampling Points</b> Environment Agency - Head Office	July 2012	Annually
<b>Substantiated Pollution Incident Register</b> Environment Agency - North West Region - Central Area Environment Agency - North West Region - North Area	July 2017 July 2017	Quarterly Quarterly

Agency & Hydrological	Version	Update Cycle
<b>Water Abstractions</b> Environment Agency - North West Region	July 2017	Quarterly
<b>Water Industry Act Referrals</b> Environment Agency - North West Region	July 2017	Quarterly
<b>Groundwater Vulnerability</b> Environment Agency - Head Office	April 2015	Not Applicable
<b>Drift Deposits</b> Environment Agency - Head Office	January 1999	Not Applicable
<b>Bedrock Aquifer Designations</b> British Geological Survey - National Geoscience Information Service	August 2015	As notified
<b>Superficial Aquifer Designations</b> British Geological Survey - National Geoscience Information Service	August 2015	As notified
<b>Source Protection Zones</b> Environment Agency - Head Office	July 2017	Quarterly
<b>Extreme Flooding from Rivers or Sea without Defences</b> Environment Agency - Head Office	August 2017	Quarterly
<b>Flooding from Rivers or Sea without Defences</b> Environment Agency - Head Office	August 2017	Quarterly
<b>Areas Benefiting from Flood Defences</b> Environment Agency - Head Office	August 2017	Quarterly
<b>Flood Water Storage Areas</b> Environment Agency - Head Office	August 2017	Quarterly
<b>Flood Defences</b> Environment Agency - Head Office	August 2017	Quarterly
<b>OS Water Network Lines</b> Ordnance Survey	July 2017	6 Weekly
<b>Surface Water 1 in 30 year Flood Extent</b> Environment Agency - Head Office	October 2013	As notified
<b>Surface Water 1 in 100 year Flood Extent</b> Environment Agency - Head Office	October 2013	As notified
<b>Surface Water 1 in 1000 year Flood Extent</b> Environment Agency - Head Office	October 2013	As notified
<b>Surface Water Suitability</b> Environment Agency - Head Office	October 2013	As notified
<b>BGS Groundwater Flooding Susceptibility</b> British Geological Survey - National Geoscience Information Service	May 2013	Annually

Waste	Version	Update Cycle
<b>BGS Recorded Landfill Sites</b> British Geological Survey - National Geoscience Information Service	June 1996	Not Applicable
<b>Historical Landfill Sites</b> Environment Agency - Head Office	July 2017	Quarterly
<b>Integrated Pollution Control Registered Waste Sites</b> Environment Agency - North West Region	October 2008	Not Applicable
<b>Licensed Waste Management Facilities (Landfill Boundaries)</b> Environment Agency - North West Region - Central Area Environment Agency - North West Region - North Area	July 2017 July 2017	Quarterly Quarterly
<b>Licensed Waste Management Facilities (Locations)</b> Environment Agency - North West Region - Central Area Environment Agency - North West Region - North Area	July 2017 July 2017	Quarterly Quarterly
<b>Local Authority Landfill Coverage</b> Blackburn with Darwen Borough Council Chorley Borough Council - Development Control Section Hyndburn Borough Council - Environmental Health Department Lancashire County Council - Waste Management Group Ribble Valley Borough Council - Environmental Health Department South Ribble Borough Council - Environmental Health Department	May 2000 May 2000 May 2000 May 2000 May 2000 May 2000	Not Applicable Not Applicable Not Applicable Not Applicable Not Applicable Not Applicable
<b>Local Authority Recorded Landfill Sites</b> Blackburn with Darwen Borough Council Chorley Borough Council - Development Control Section Hyndburn Borough Council - Environmental Health Department Lancashire County Council - Waste Management Group Ribble Valley Borough Council - Environmental Health Department South Ribble Borough Council - Environmental Health Department	May 2000 May 2000 May 2000 May 2000 May 2000 May 2003	Not Applicable Not Applicable Not Applicable Not Applicable Not Applicable Not Applicable
<b>Potentially Infilled Land (Non-Water)</b> Landmark Information Group Limited	December 1999	Not Applicable
<b>Potentially Infilled Land (Water)</b> Landmark Information Group Limited	December 1999	Not Applicable
<b>Registered Landfill Sites</b> Environment Agency - North West Region - Central Area Environment Agency - North West Region - North Area	March 2003 March 2003	Not Applicable Not Applicable
<b>Registered Waste Transfer Sites</b> Environment Agency - North West Region - Central Area Environment Agency - North West Region - North Area	March 2003 March 2003	Not Applicable Not Applicable
<b>Registered Waste Treatment or Disposal Sites</b> Environment Agency - North West Region - Central Area Environment Agency - North West Region - North Area	March 2003 March 2003	Not Applicable Not Applicable

Hazardous Substances	Version	Update Cycle
<b>Control of Major Accident Hazards Sites (COMAH)</b> Health and Safety Executive	September 2017	Bi-Annually
<b>Explosive Sites</b> Health and Safety Executive	March 2017	Bi-Annually
<b>Notification of Installations Handling Hazardous Substances (NIHHS)</b> Health and Safety Executive	November 2000	Not Applicable
<b>Planning Hazardous Substance Enforcements</b> Blackburn with Darwen Borough Council Hyndburn Borough Council - Planning Lancashire County Council Ribble Valley Borough Council South Ribble Borough Council Chorley Borough Council - Development Control Section	February 2016 February 2016 February 2016 February 2016 February 2016 January 2016	Annual Rolling Update Annual Rolling Update Annual Rolling Update Annual Rolling Update Annual Rolling Update Annual Rolling Update
<b>Planning Hazardous Substance Consents</b> Blackburn with Darwen Borough Council Hyndburn Borough Council - Planning Lancashire County Council Ribble Valley Borough Council South Ribble Borough Council Chorley Borough Council - Development Control Section	February 2016 February 2016 February 2016 February 2016 February 2016 January 2016	Annual Rolling Update Annual Rolling Update Annual Rolling Update Annual Rolling Update Annual Rolling Update Annual Rolling Update
Geological	Version	Update Cycle
<b>BGS 1:625,000 Solid Geology</b> British Geological Survey - National Geoscience Information Service	January 2009	Not Applicable
<b>BGS Estimated Soil Chemistry</b> British Geological Survey - National Geoscience Information Service	October 2015	As notified
<b>BGS Recorded Mineral Sites</b> British Geological Survey - National Geoscience Information Service	April 2017	Bi-Annually
<b>CBSCB Compensation District</b> Cheshire Brine Subsidence Compensation Board (CBSCB)	August 2011	Not Applicable
<b>Coal Mining Affected Areas</b> The Coal Authority - Property Searches	March 2014	As notified
<b>Mining Instability</b> Ove Arup & Partners	October 2000	Not Applicable
<b>Non Coal Mining Areas of Great Britain</b> British Geological Survey - National Geoscience Information Service	May 2015	Not Applicable
<b>Potential for Collapsible Ground Stability Hazards</b> British Geological Survey - National Geoscience Information Service	June 2015	Annually
<b>Potential for Compressible Ground Stability Hazards</b> British Geological Survey - National Geoscience Information Service	June 2015	Annually
<b>Potential for Ground Dissolution Stability Hazards</b> British Geological Survey - National Geoscience Information Service	June 2015	Annually
<b>Potential for Landslide Ground Stability Hazards</b> British Geological Survey - National Geoscience Information Service	June 2015	Annually
<b>Potential for Running Sand Ground Stability Hazards</b> British Geological Survey - National Geoscience Information Service	June 2015	Annually
<b>Potential for Shrinking or Swelling Clay Ground Stability Hazards</b> British Geological Survey - National Geoscience Information Service	June 2015	Annually
<b>Radon Potential - Radon Affected Areas</b> British Geological Survey - National Geoscience Information Service	July 2011	As notified
<b>Radon Potential - Radon Protection Measures</b> British Geological Survey - National Geoscience Information Service	July 2011	As notified

Industrial Land Use	Version	Update Cycle
<b>Contemporary Trade Directory Entries</b> Thomson Directories	September 2017	Quarterly
<b>Fuel Station Entries</b> Catalist Ltd - Experian	August 2017	Quarterly
<b>Gas Pipelines</b> National Grid	July 2014	Quarterly
<b>Points of Interest - Commercial Services</b> PointX	September 2017	Quarterly
<b>Points of Interest - Education and Health</b> PointX	September 2017	Quarterly
<b>Points of Interest - Manufacturing and Production</b> PointX	September 2017	Quarterly
<b>Points of Interest - Public Infrastructure</b> PointX	September 2017	Quarterly
<b>Points of Interest - Recreational and Environmental</b> PointX	September 2017	Quarterly
<b>Underground Electrical Cables</b> National Grid	December 2015	Bi-Annually

Sensitive Land Use	Version	Update Cycle
<b>Ancient Woodland</b> Natural England	May 2017	Bi-Annually
<b>Areas of Adopted Green Belt</b> Blackburn with Darwen Borough Council Chorley Borough Council - Development Control Section Hyndburn Borough Council Ribble Valley Borough Council South Ribble Borough Council	May 2017 May 2017 May 2017 May 2017 May 2017	As notified As notified As notified As notified As notified
<b>Areas of Unadopted Green Belt</b> Blackburn with Darwen Borough Council Chorley Borough Council - Development Control Section Hyndburn Borough Council Ribble Valley Borough Council South Ribble Borough Council	May 2017 May 2017 May 2017 May 2017 May 2017	As notified As notified As notified As notified As notified
<b>Areas of Outstanding Natural Beauty</b> Natural England	August 2017	Bi-Annually
<b>Environmentally Sensitive Areas</b> Natural England	January 2017	Annually
<b>Forest Parks</b> Forestry Commission	April 1997	Not Applicable
<b>Local Nature Reserves</b> Natural England	August 2017	Bi-Annually
<b>Marine Nature Reserves</b> Natural England	August 2017	Bi-Annually
<b>National Nature Reserves</b> Natural England	August 2017	Bi-Annually
<b>National Parks</b> Natural England	August 2017	Bi-Annually
<b>Nitrate Vulnerable Zones</b> Department for Environment, Food and Rural Affairs (DEFRA - formerly FRCA)	October 2015	
<b>Ramsar Sites</b> Natural England	August 2017	Bi-Annually
<b>Sites of Special Scientific Interest</b> Natural England	August 2017	Bi-Annually
<b>Special Areas of Conservation</b> Natural England	August 2017	Bi-Annually
<b>Special Protection Areas</b> Natural England	August 2017	Bi-Annually



A selection of organisations who provide data within this report

Data Supplier	Data Supplier Logo
Ordnance Survey	
Environment Agency	
Scottish Environment Protection Agency	
The Coal Authority	
British Geological Survey	 <b>British Geological Survey</b> NATURAL ENVIRONMENT RESEARCH COUNCIL
Centre for Ecology and Hydrology	 <b>Centre for Ecology &amp; Hydrology</b> NATURAL ENVIRONMENT RESEARCH COUNCIL
Natural Resources Wales	
Scottish Natural Heritage	
Natural England	
Public Health England	
Ove Arup	
Peter Brett Associates	

Contact	Name and Address	Contact Details
1	<b>British Geological Survey - Enquiry Service</b> British Geological Survey, Kingsley Dunham Centre, Keyworth, Nottingham, Nottinghamshire, NG12 5GG	Telephone: 0115 936 3143 Fax: 0115 936 3276 Email: enquiries@bgs.ac.uk Website: www.bgs.ac.uk
2	<b>Environment Agency - National Customer Contact Centre (NCCC)</b> PO Box 544, Templeborough, Rotherham, S60 1BY	Telephone: 03708 506 506 Email: enquiries@environment-agency.gov.uk
3	<b>Blackburn with Darwen Borough Council - Environmental Health Department</b> Town Hall, Blackburn, Lancashire, BB1 7DY	Telephone: 01254 585585 Website: www.blackburn.gov.uk
4	<b>Ordnance Survey</b> Adanac Drive, Southampton, Hampshire, SO16 0AS	Telephone: 023 8079 2000 Email: customerservices@ordnancesurvey.co.uk Website: www.ordnancesurvey.gov.uk
5	<b>Blackburn with Darwen Borough Council</b> Town Hall, BLACKBURN, Lancashire, BB1 7DY	Telephone: 01254 585585 Fax: 01254 680870 Website: www.blackburn.gov.uk
6	<b>The Coal Authority - Property Searches</b> 200 Lichfield Lane, Mansfield, Nottinghamshire, NG18 4RG	Telephone: 0345 762 6848 Fax: 01623 637 338 Email: groundstability@coal.gov.uk Website: www2.groundstability.com
7	<b>PointX</b> 7 Abbey Court, Eagle Way, Sowton, Exeter, Devon, EX2 7HY	Website: www.pointx.co.uk
8	<b>Natural England</b> County Hall, Spetchley Road, Worcester, WR5 2NP	Telephone: 0300 060 3900 Email: enquiries@naturalengland.org.uk Website: www.naturalengland.org.uk
9	<b>Blackburn with Darwen Borough Council</b> Town Hall, Blackburn, Lancashire, BB1 7DY	Telephone: 01254 585585 Fax: 01254 680870 Website: www.blackburn.gov.uk
10	<b>Environment Agency - Head Office</b> Rio House, Waterside Drive, Aztec West, Almondsbury, Bristol, Avon, BS32 4UD	Telephone: 01454 624400 Fax: 01454 624409
-	<b>Public Health England - Radon Survey, Centre for Radiation, Chemical and Environmental Hazards</b> Chilton, Didcot, Oxfordshire, OX11 0RQ	Telephone: 01235 822622 Fax: 01235 833891 Email: radon@phe.gov.uk Website: www.ukradon.org
-	<b>Landmark Information Group Limited</b> Imperium, Imperial Way, Reading, Berkshire, RG2 0TD	Telephone: 0844 844 9952 Fax: 0844 844 9951 Email: customerservices@landmarkinfo.co.uk Website: www.landmarkinfo.co.uk

Please note that the Environment Agency / Natural Resources Wales / SEPA have a charging policy in place for enquiries.



The Coal  
Authority

Resolving the **impacts** of mining

# Non-Residential Coal Mining Consultants Report



UNIT 6, PIONEER MILL, MOORGATE STREET, BLACKBURN,  
BLACKBURN WITH DARWEN, BB2 4PJ

Date of enquiry: 07 November 2017  
Date enquiry received: 07 November 2017  
Issue date: 07 November 2017

Our reference: 51001693999001  
Your reference: bb2 4pj

# Non-Residential Coal Mining Consultants Report

This report is based on and limited to the records held by the Coal Authority at the time the report was produced.

## Client name

David Lord

## Enquiry address

UNIT 6, PIONEER MILL, MOORGATE STREET,  
BLACKBURN, BLACKBURN WITH DARWEN, BB2 4PJ


## How to contact us


0345 762 6848 (UK)  
+44 (0)1623 637 000 (International)

200 Lichfield Lane  
Mansfield  
Nottinghamshire  
NG18 4RG

[www.groundstability.com](http://www.groundstability.com)

 /company/the-coal-authority

 /thecoalauthority

 /coalauthority



Approximate position of property



Reproduced by permission of Ordnance Survey on behalf of HMSO. © Crown copyright and database right 2017. All rights reserved.

Ordnance Survey Licence number: 100020315

# Detailed findings

## **Past underground coal mining**

None recorded.

## **Probable unrecorded shallow workings**

None.

## **Outcrops**

None recorded.

## **Spine roadways at shallow depth**

None recorded.

## **Future underground mining**

None recorded.

## **Licence details (AOR)**

None recorded.

## **Section 46 notices**

None recorded.

## **Geology**

Fault under or close to the property recorded.

## **Mine entries**

None recorded.

## **Court orders**

None recorded.

## **Worked out opencast sites**

None recorded.

### **Coal mining related hazards**

None recorded.

### **Coal mining subsidence**

The Coal Authority has not received a damage notice or claim for the subject property, or any property within 50 metres, since 31 October 1994.

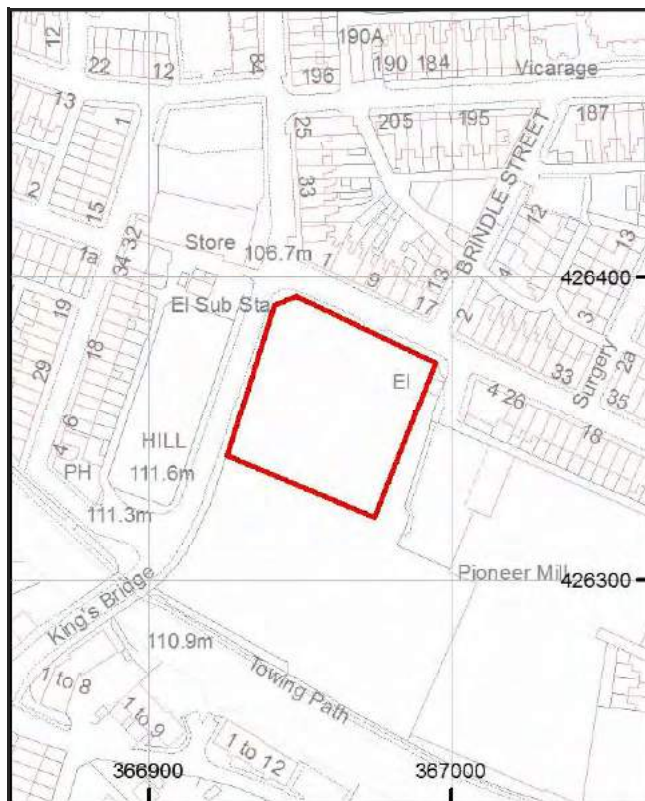

There is no current Stop Notice delaying the start of remedial works or repairs to the property.

The Coal Authority is not aware of any request having been made to carry out preventive works before coal is worked under section 33 of the Coal Mining Subsidence Act 1991.

# Enquiry boundary

## Key

Approximate position of enquiry boundary shown




## How to contact us

0345 762 6848 (UK)  
+44 (0)1623 637 000 (International)

200 Lichfield Lane  
Mansfield  
Nottinghamshire  
NG18 4RG

[www.groundstability.com](http://www.groundstability.com)

 /company/the-coal-authority

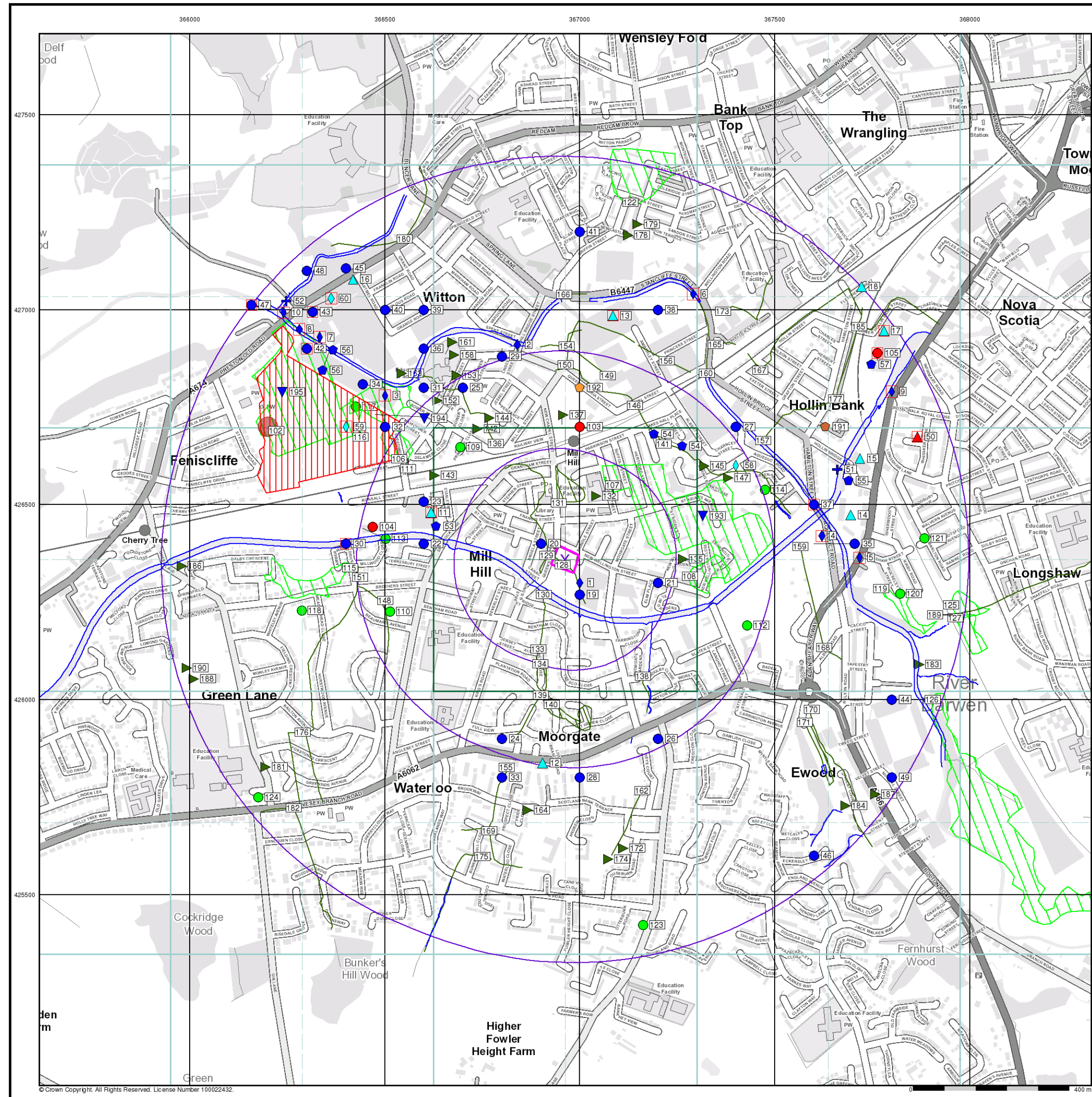
 /thecoalauthority

 /coalauthority



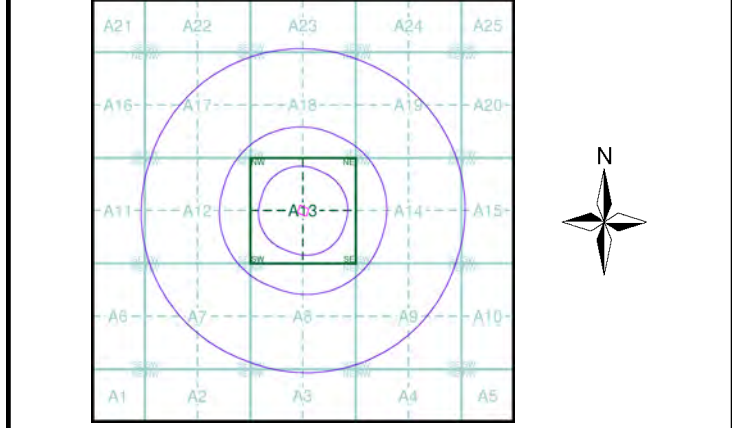
Reproduced by permission of Ordnance Survey on behalf of HMSO. © Crown copyright and database right 2017. All rights reserved.

Ordnance Survey Licence number: 100020315



- General**
- Specified Site
  - Specified Buffer(s)
  - Bearing Reference Point
  - Map ID
  - Several of Type at Location
- Agency and Hydrological**
- Contaminated Land Register Entry or Notice (Location)
  - Contaminated Land Register Entry or Notice
  - Discharge Consent
  - Enforcement or Prohibition Notice
  - Integrated Pollution Control
  - Integrated Pollution Prevention Control
  - Local Authority Integrated Pollution Prevention and Control
  - Local Authority Pollution Prevention and Control Enforcement
  - Pollution Incident to Controlled Waters
  - Prosecution Relating to Authorised Processes
  - Prosecution Relating to Controlled Waters
  - Registered Radioactive Substance
  - River Network or Water Feature
  - River Quality Sampling Point
  - Substantiated Pollution Incident Register
  - Water Abstraction
  - Water Industry Act Referral
- Hazardous Substances**
- COMAH Site
  - Explosive Site
  - NIHS Site
  - Planning Hazardous Substance Consent
  - Planning Hazardous Substance Enforcement
  - BGS Recorded Mineral Site
- Waste**
- BGS Recorded Landfill Site (Location)
  - BGS Recorded Landfill Site
  - EA Historic Landfill (Buffered Point)
  - EA Historic Landfill (Polygon)
  - Integrated Pollution Control Registered Waste Site
  - Licensed Waste Management Facility (Landfill Boundary)
  - Licensed Waste Management Facility (Location)
  - Local Authority Recorded Landfill Site (Location)
  - Local Authority Recorded Landfill Site
  - Potentially Infilled Land (Non-water)
  - Potentially Infilled Land (Non-water)
  - Potentially Infilled Land (Non-water)
  - Potentially Infilled Land (Water)
  - Potentially Infilled Land (Water)
  - Potentially Infilled Land (Water)
  - Registered Landfill Site (Location)
  - Registered Landfill Site (Point Buffered to 100m)
  - Registered Landfill Site (Point Buffered to 250m)
  - Registered Waste Transfer Site (Location)
  - Registered Waste Transfer Site
  - Registered Waste Treatment or Disposal Site (Location)
  - Registered Waste Treatment or Disposal Site

### Site Sensitivity Map - Slice A



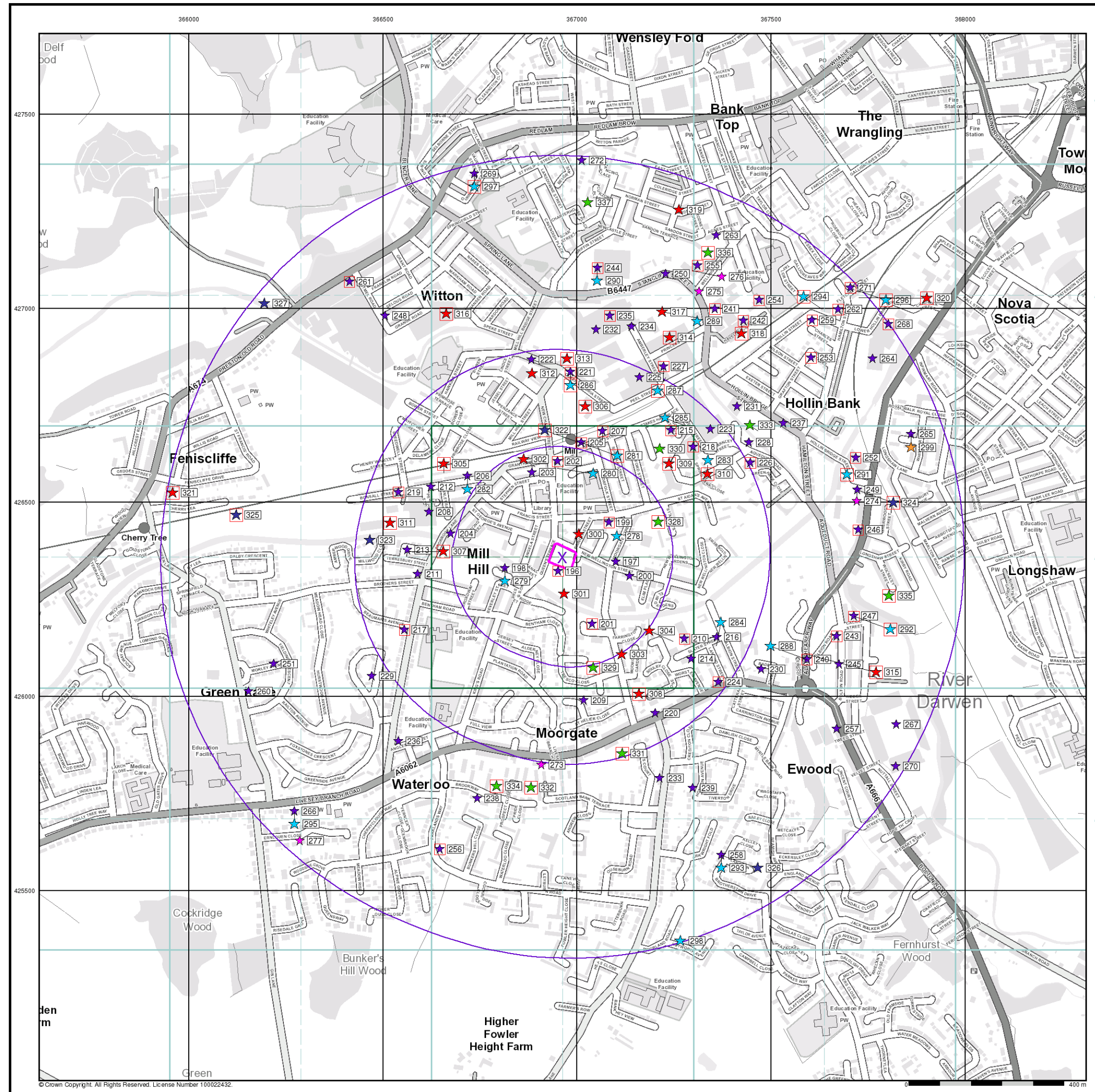
**Order Details**

Order Number: 144159325\_1\_1  
 Customer Ref: BB2 4PJ  
 National Grid Reference: 366960, 426360  
 Slice: A  
 Site Area (Ha): 0.31  
 Search Buffer (m): 1000

**Site Details**

Former Pioneer Mill, New Wellington Street, Blackburn, BB2 4DY

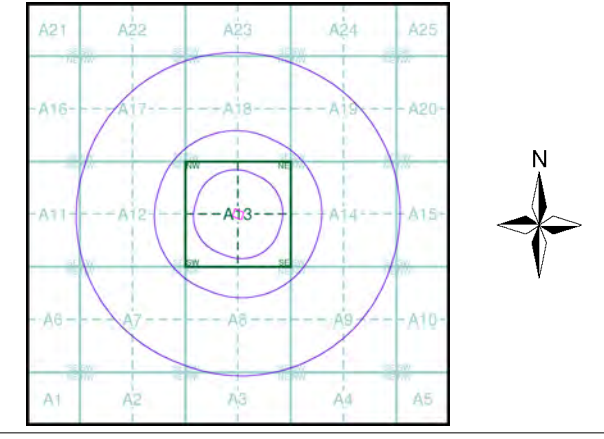




## Industrial Land Use Map

- General**
- Specified Site
  - Specified Buffer(s)
  - Bearing Reference Point
  - Slice
  - Map ID
- Industrial Land Use**
- Contemporary Trade Directory Entry
  - Fuel Station Entry
  - Gas Pipeline
  - Points of Interest - Commercial Services
  - Points of Interest - Education and Health
  - Points of Interest - Manufacturing and Production
  - Points of Interest - Public Infrastructure
  - Points of Interest - Recreational and Environmental
  - Underground Electrical Cables

## Industrial Land Use Map - Slice A

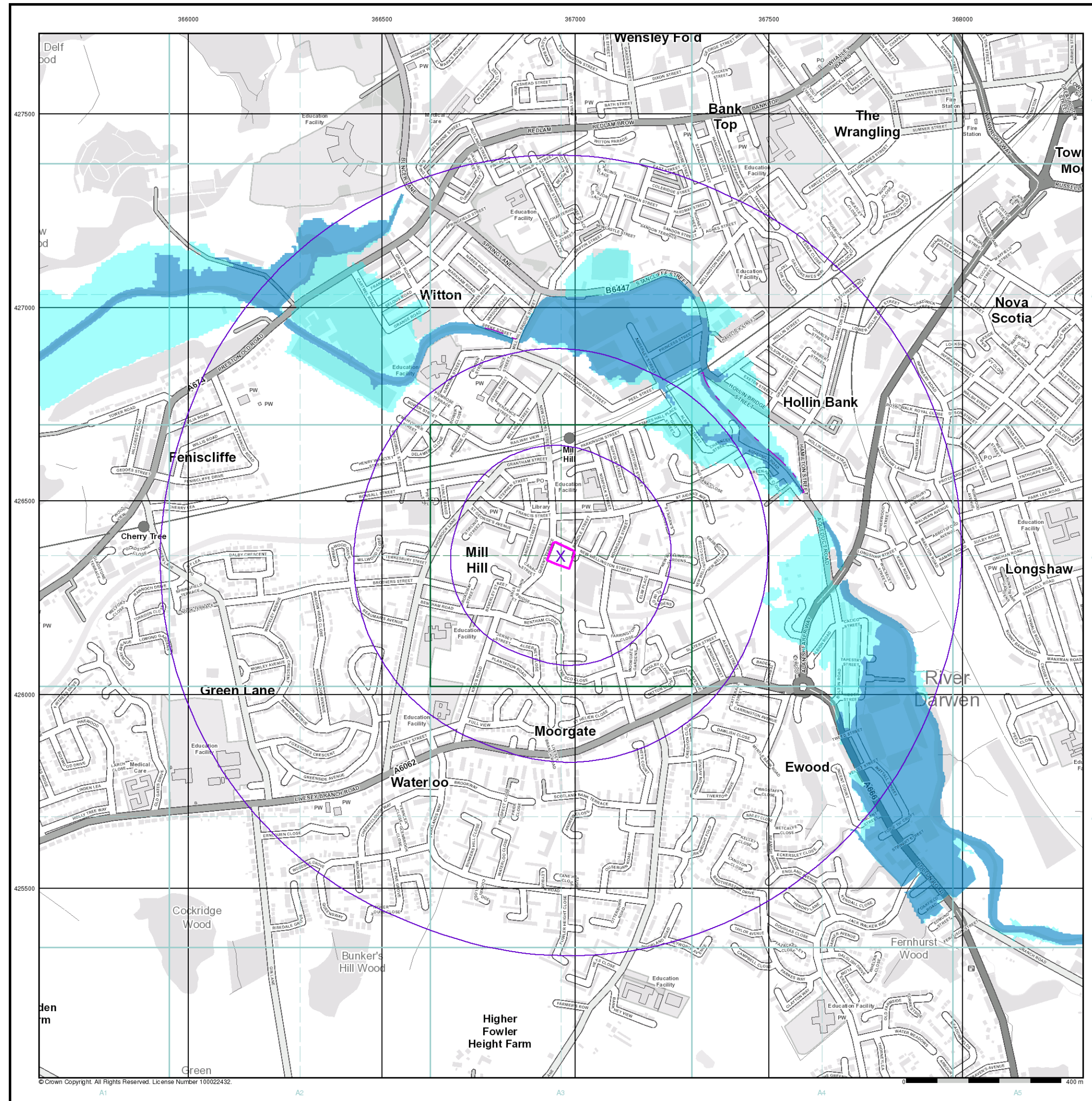


**Order Details**

Order Number: 144159325\_1\_1  
 Customer Ref: BB2 4PJ  
 National Grid Reference: 366960, 426360  
 Slice: A  
 Site Area (Ha): 0.31  
 Search Buffer (m): 1000

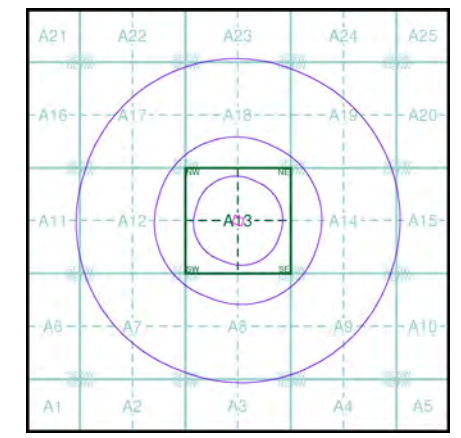
**Site Details**

Former Pioneer Mill, New Wellington Street, Blackburn, BB2 4DY



- General**
- Specified Site
  - Specified Buffer(s)
  - X Bearing Reference Point
- Agency and Hydrological (Flood)**
- Extreme Flooding from Rivers or Sea without Defences (Zone 2)
  - Flooding from Rivers or Sea without Defences (Zone 3)
  - Area Benefiting from Flood Defence
  - Flood Water Storage Areas
  - Flood Defence

### Flood Map - Slice A

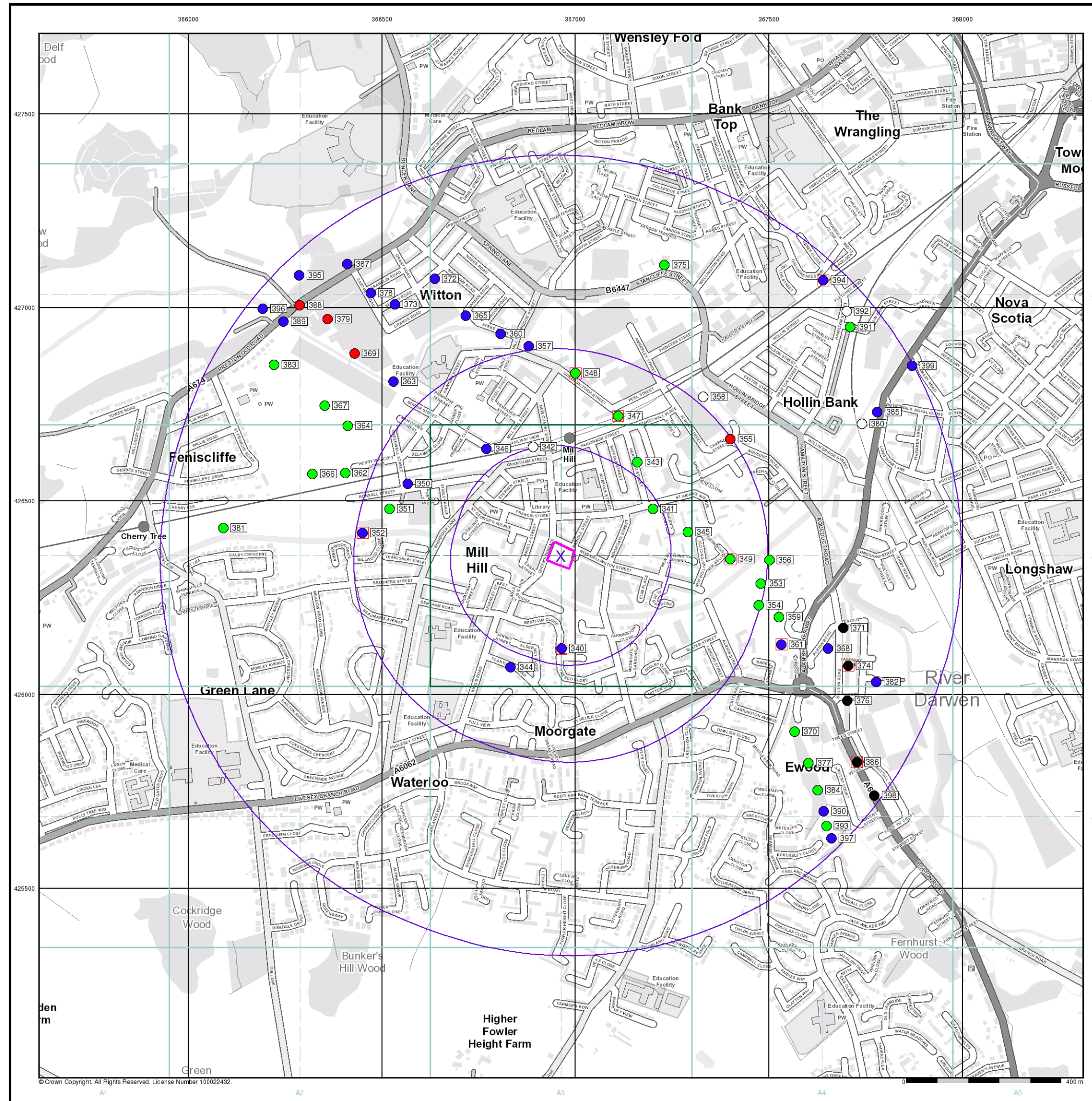


**Order Details**

Order Number: 144159325\_1\_1  
 Customer Ref: BB2 4PJ  
 National Grid Reference: 366960, 426360  
 Slice: A  
 Site Area (Ha): 0.31  
 Search Buffer (m): 1000

**Site Details**

Former Pioneer Mill, New Wellington Street, Blackburn, BB2 4DY



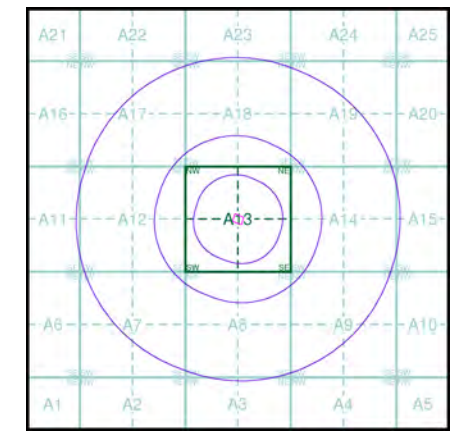
- General**
- Specified Site
  - Specified Buffer(s)
  - X Bearing Reference Point
  - Map ID
  - Several of Type at Location

- Agency and Hydrological (Boreholes)**
- BGS Borehole Depth 0 - 10m
  - BGS Borehole Depth 10 - 30m
  - BGS Borehole Depth 30m +
  - Confidential
  - Other

For Borehole information please refer to the Borehole .csv file which accompanied this slice.

A copy of the BGS Borehole Ordering Form is available to download from the Support section of [www.envirocheck.co.uk](http://www.envirocheck.co.uk).

### Borehole Map - Slice A

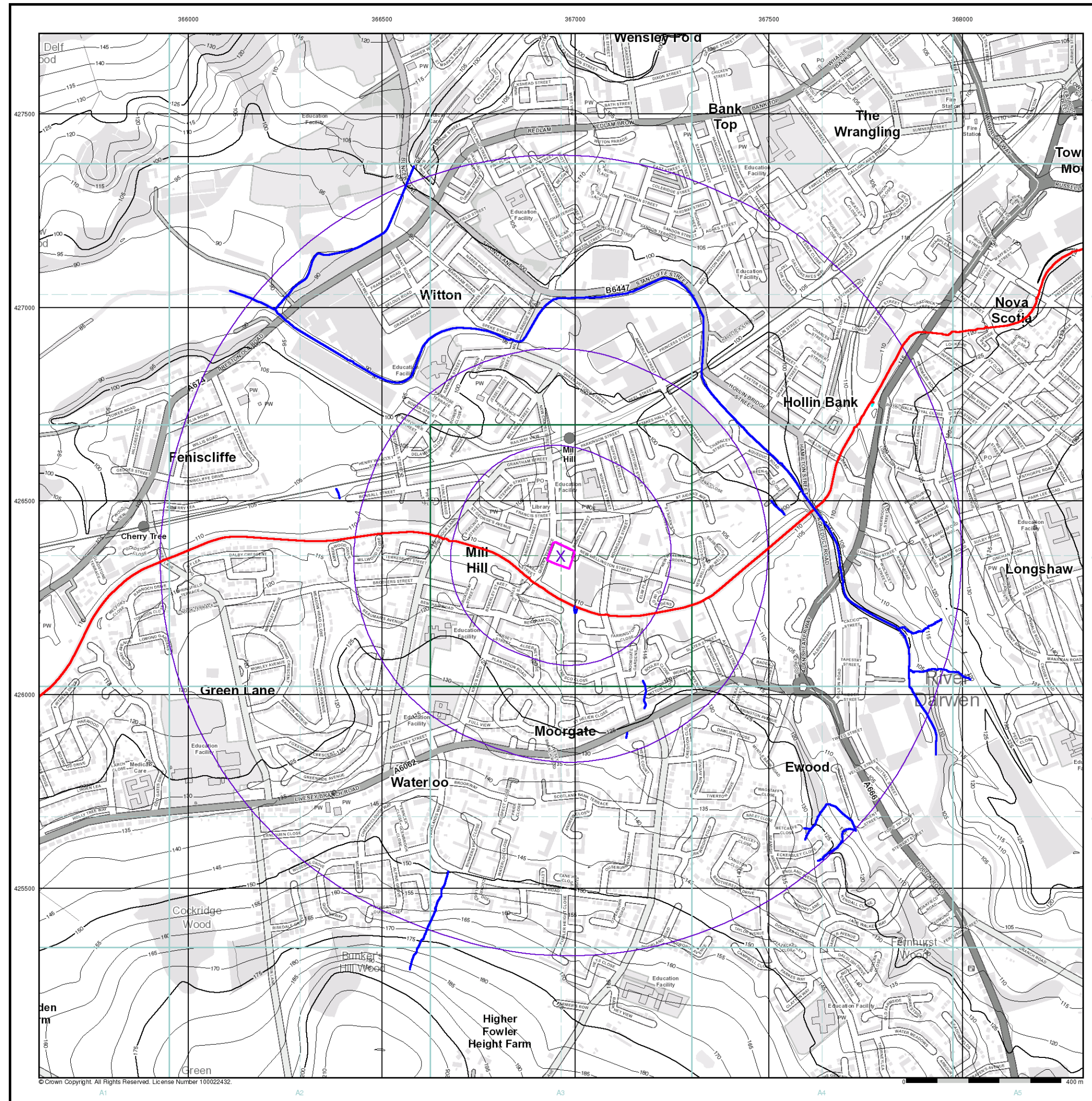


**Order Details**

Order Number: 144159325\_1\_1  
 Customer Ref: BB2 4PJ  
 National Grid Reference: 366960, 426360  
 Slice: A  
 Site Area (Ha): 0.31  
 Search Buffer (m): 1000

**Site Details**

Former Pioneer Mill, New Wellington Street, Blackburn, BB2 4DY

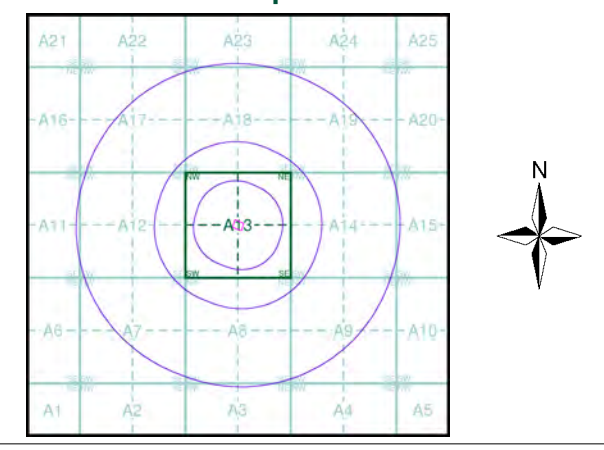


- General**
- Specified Site
  - Specified Buffer(s)
  - Bearing Reference Point

- OS Water Network Data**
- |              |                         |
|--------------|-------------------------|
| Canal        | Drain                   |
| Reservoir    | Other                   |
| Foreshore    | Lake                    |
| Marsh        | Transfer                |
| Tidal River  | Lock Or Flight Of Locks |
| Inland River | Sea                     |

- Contours (height in meters)**
- Standard Contour 105
- Master Contour 100
- Spot Height 167.3
- MLW Mean Low Water
- MHW Mean High Water

**OS Water Network Map - Slice A**






**Order Details**

Order Number: 144159325\_1\_1  
 Customer Ref: BB2 4PJ  
 National Grid Reference: 366960, 426360  
 Slice: A  
 Site Area (Ha): 0.31  
 Search Buffer (m): 1000

**Site Details**

Former Pioneer Mill, New Wellington Street, Blackburn, BB2 4DY

### General

-  Specified Site
-  Specified Buffer(s)
-  Bearing Reference Point

### Risk of Flooding from Surface Water

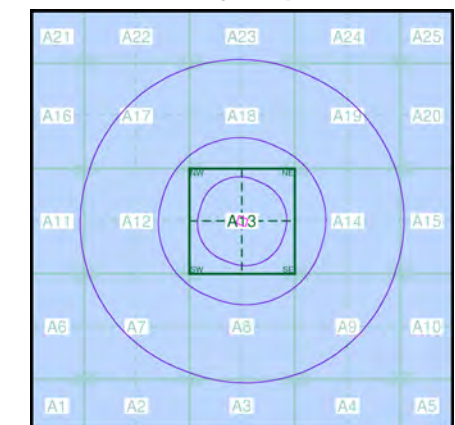
-  High - 30 Year Return
-  Medium - 100 Year Return
-  Low - 1000 Year Return

### Suitability

See the suitability map below

-  National to county
-  County to town
-  Town to street
-  Street to parcels of land
-  Property

### EANRW Suitability Map - Slice A

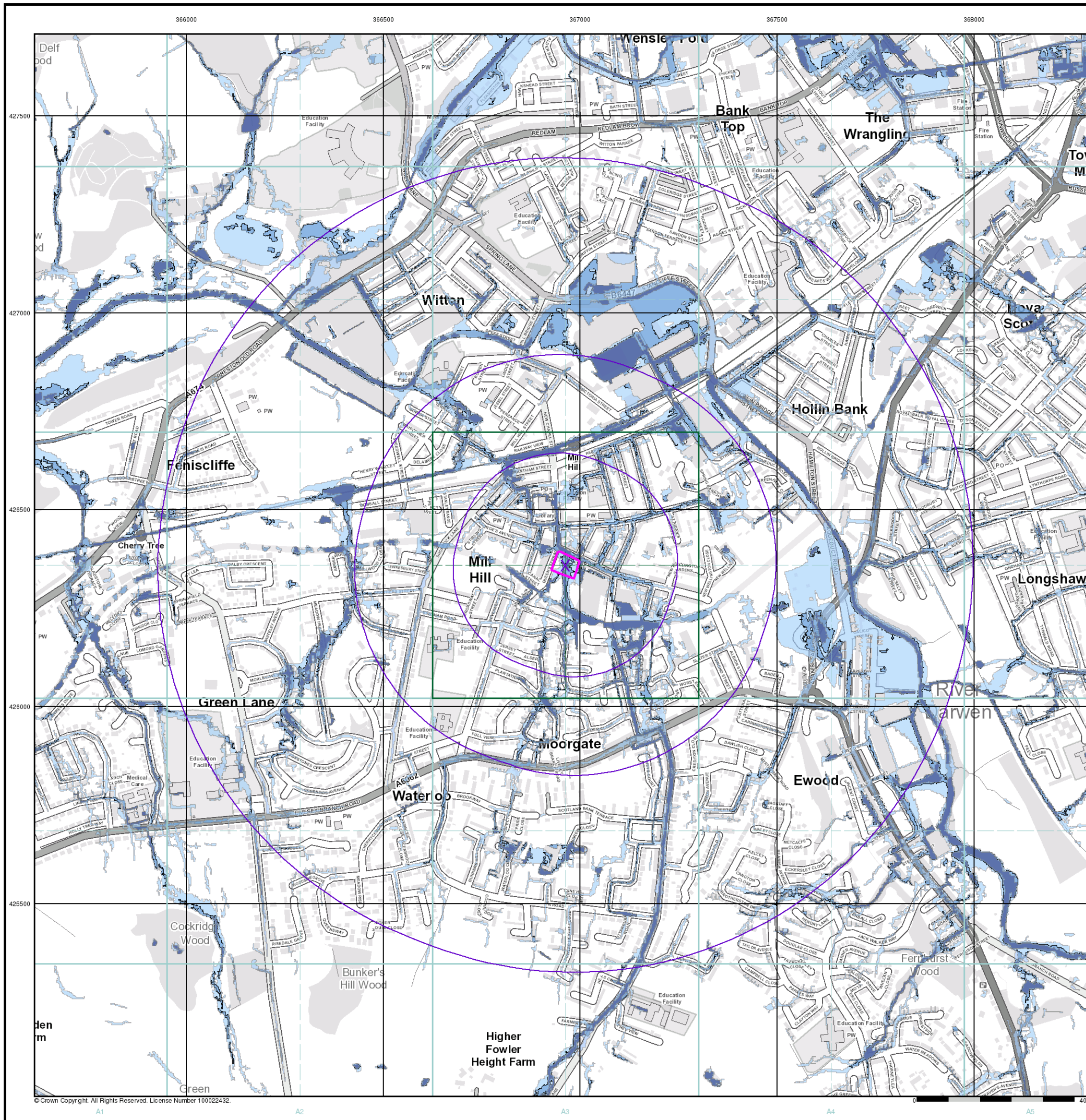


### Order Details

Order Number: 144159325\_1\_1  
 Customer Ref: BB2 4PJ  
 National Grid Reference: 366960, 426360  
 Slice: A  
 Site Area (Ha): 0.31  
 Search Buffer (m): 1000

### Site Details

Former Pioneer Mill, New Wellington Street, Blackburn, BB2 4DY



© Crown Copyright. All Rights Reserved. License Number 100022432.

## Lancashire And Furness

Published 1848 - 1849

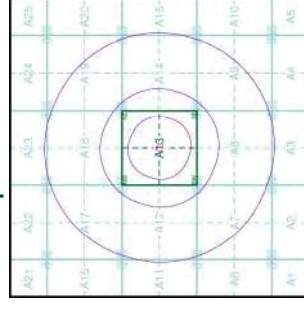
Source map scale - 1:10,560

The historical maps shown were reproduced from maps predominantly held at the Ordnance Survey, which were adopted for England, Wales and Scotland in the 1840's. In 1854 the Ordnance Survey maps were updated to the 1:10,560 scale. The published date of the maps are often some years later than the surveyed date. Before 1938, all OS maps were based on the Cassini Projection, with independent surveys of a single county or group of counties, giving rise to significant inaccuracies in outlying areas. In the late 1940's, a Provisional Edition was produced, which updated the 1:10,560 mapping from a number of sources. The maps appear unfinished - with all military camps and other strategic sites removed. These maps were initially overprinted with the National Grid. In 1970, the first 1:10,000 maps were produced using the Transverse Mercator Projection. The revision process continued until recently, with new editions appearing every 10 years or so for urban areas.

### Map Name(s) and Date(s)

06200	1848
1:10,560	
07000	1849
1:10,560	

### Historical Map - Slice A

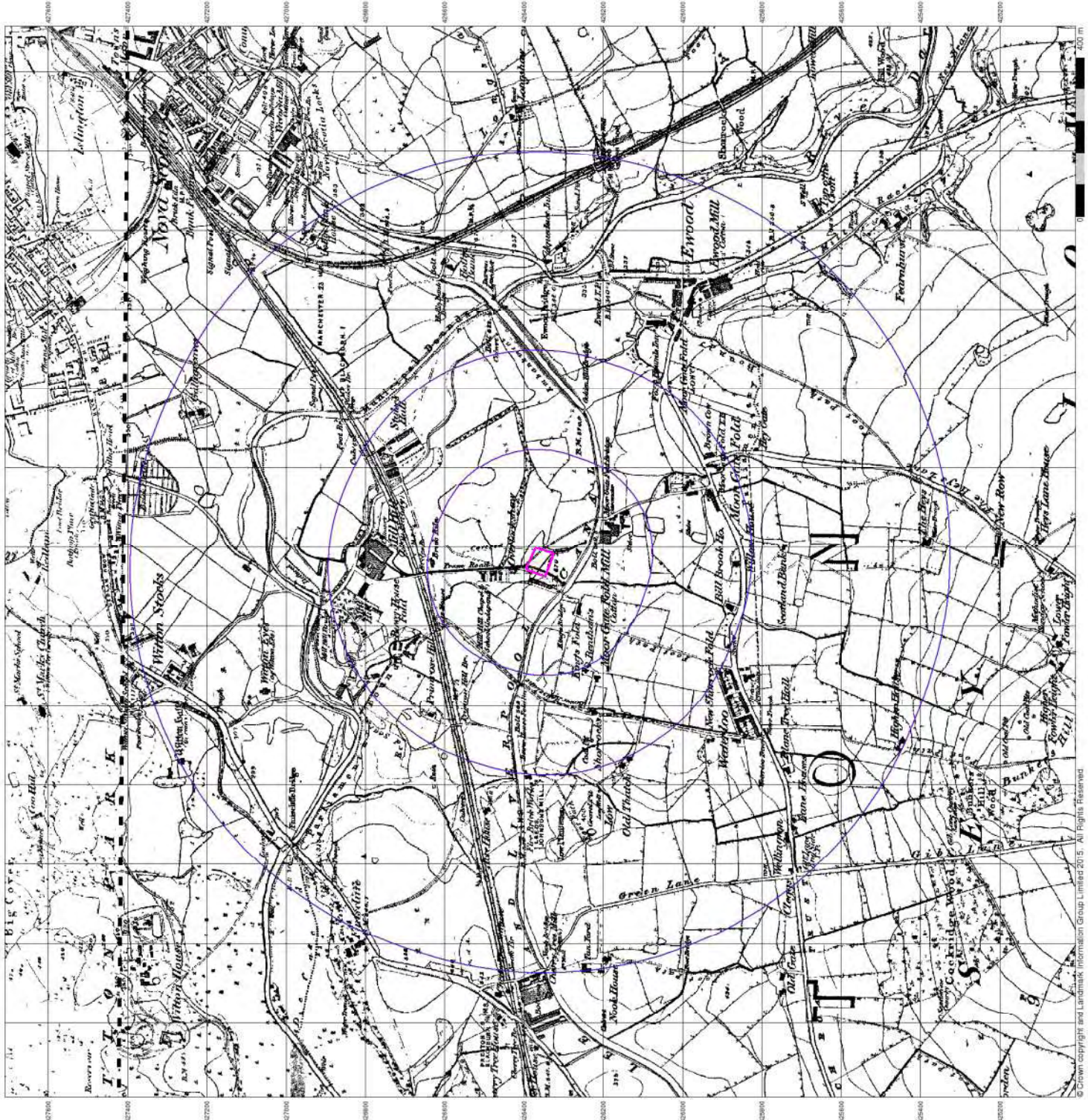


### Order Details

Order Number: 144159325\_1\_1  
 Customer Ref: BB2 4PJ  
 National Grid Reference: 366960, 426360  
 Slice: A  
 Site Area (Ha): 0.31  
 Search Buffer (m): 1000

### Site Details

Former Pioneer Mill, New Wellington Street, Blackburn, BB2 4DY




## Lancashire And Furness

Published 1894

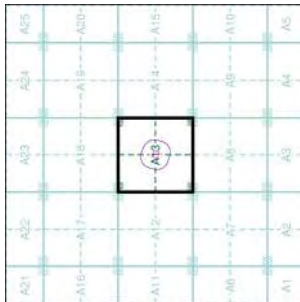
Source map scale - 1:2,500

The historical maps shown were reproduced from maps predominantly held at the Ordnance Survey, London, and Scotland in the 1840s, 1850s, 1860s, 1870s and 1880s. The maps were reproduced from the original maps held at the Ordnance Survey, London, and Scotland in the 1840s, 1850s, 1860s, 1870s and 1880s. The published date given below is often some years later than the surveyed date. Before 1938, all OS maps were based on the Cassini Projection, with independent surveys of a single county or group of counties, giving rise to significant inaccuracies in outlying areas.

### Map Name(s) and Date(s)



### Historical Map - Segment A13



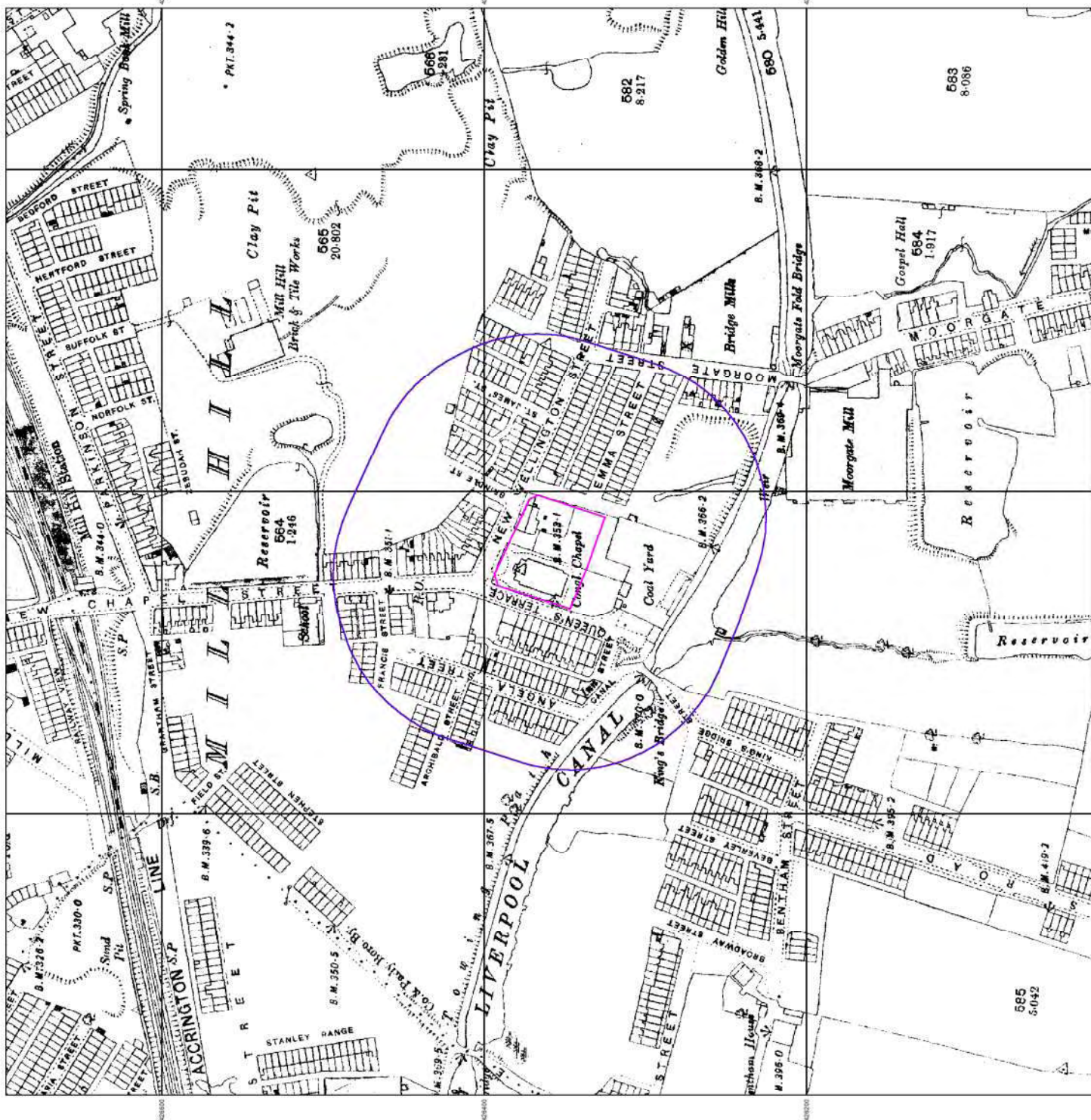
### Order Details

Order Number: 144159325\_1\_1  
Customer Ref: BB2 4PJ  
National Grid Reference: 366960, 426360

Site: A  
Site Area (Ha): 0.31  
Search Buffer (m): 100

### Site Details

Former Pioneer Mill, New Wellington Street, Blackburn, BB2 4DY



## Lancashire And Furness

Published 1911

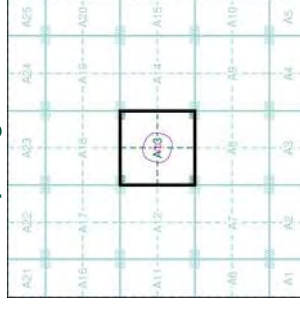
Source map scale - 1:2,500

The historical maps shown were reproduced from maps predominantly held at the Ordnance Survey, London, and Scotland in the 1840s, 1854 and 1864. The maps were scanned and georeferenced to a datum of 1936. The published date given below is often some years later than the surveyed date. Before 1938, all OS maps were based on the Cassini Projection, with independent surveys of a single county or group of counties, giving rise to significant inaccuracies in outlying areas.

### Map Name(s) and Date(s)



### Historical Map - Segment A13

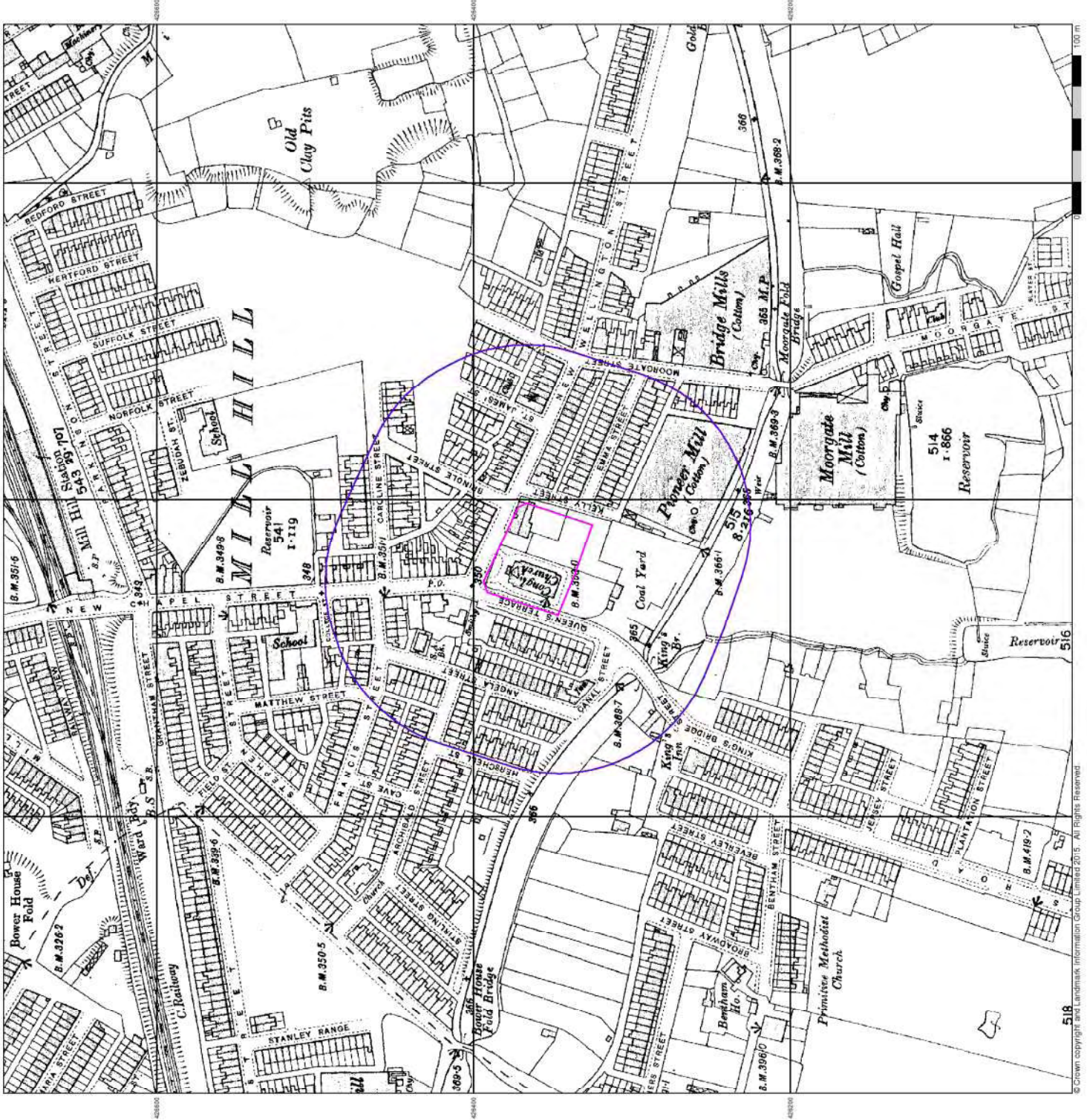


### Order Details

Order Number: 144159325\_1\_1  
 Customer Ref: BB2 4PJ  
 National Grid Reference: 366960, 426360  
 Slice: A  
 Site Area (Ha): 0.31  
 Search Buffer (m): 100

### Site Details

Former Pioneer Mill, New Wellington Street, Blackburn, BB2 4DY





## Lancashire And Furness

Published 1931

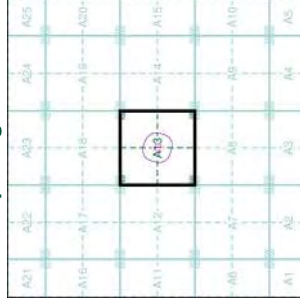
Source map scale - 1:2,500

The historical maps shown were reproduced from maps predominantly held at the Ordnance Survey office in Southampton in the 1940s. In 1864 the Ordnance Survey was created by an Act of Parliament. The Ordnance Survey was the first national mapping agency in the world. The published date given below is often some years later than the surveyed date. Before 1938 all OS maps were based on the Cassini Projection, with independent surveys of a single county or group of counties, giving rise to significant inaccuracies in outlying areas.

### Map Name(s) and Date(s)



### Historical Map - Segment A13



### Order Details

Order Number: 144159325\_1\_1  
 Customer Ref: BB2 4PJ  
 National Grid Reference: 366960, 426360  
 Slice: A  
 Site Area (Ha): 0.31  
 Search Buffer (m): 100

### Site Details

Former Pioneer Mill, New Wellington Street, Blackburn, BB2 4DY

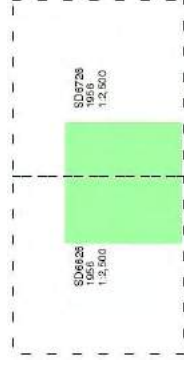


## Ordnance Survey Plan Published 1956

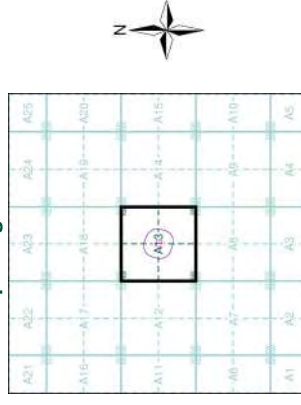
Source map scale - 1:2,500

The historical maps shown were reproduced from maps predominantly held at the Ordnance Survey office in Southampton in the 1940s. In 1956, the Ordnance Survey published a new edition of the map, which was based on the 1938 edition. The published date given below is often some years later than the actual date of the survey. Before 1938, all OS maps were based on the Cassini Projection, with independent surveys of a single county or group of counties, giving rise to significant inaccuracies in outlying areas.

### Map Name(s) and Date(s)



### Historical Map - Segment A13

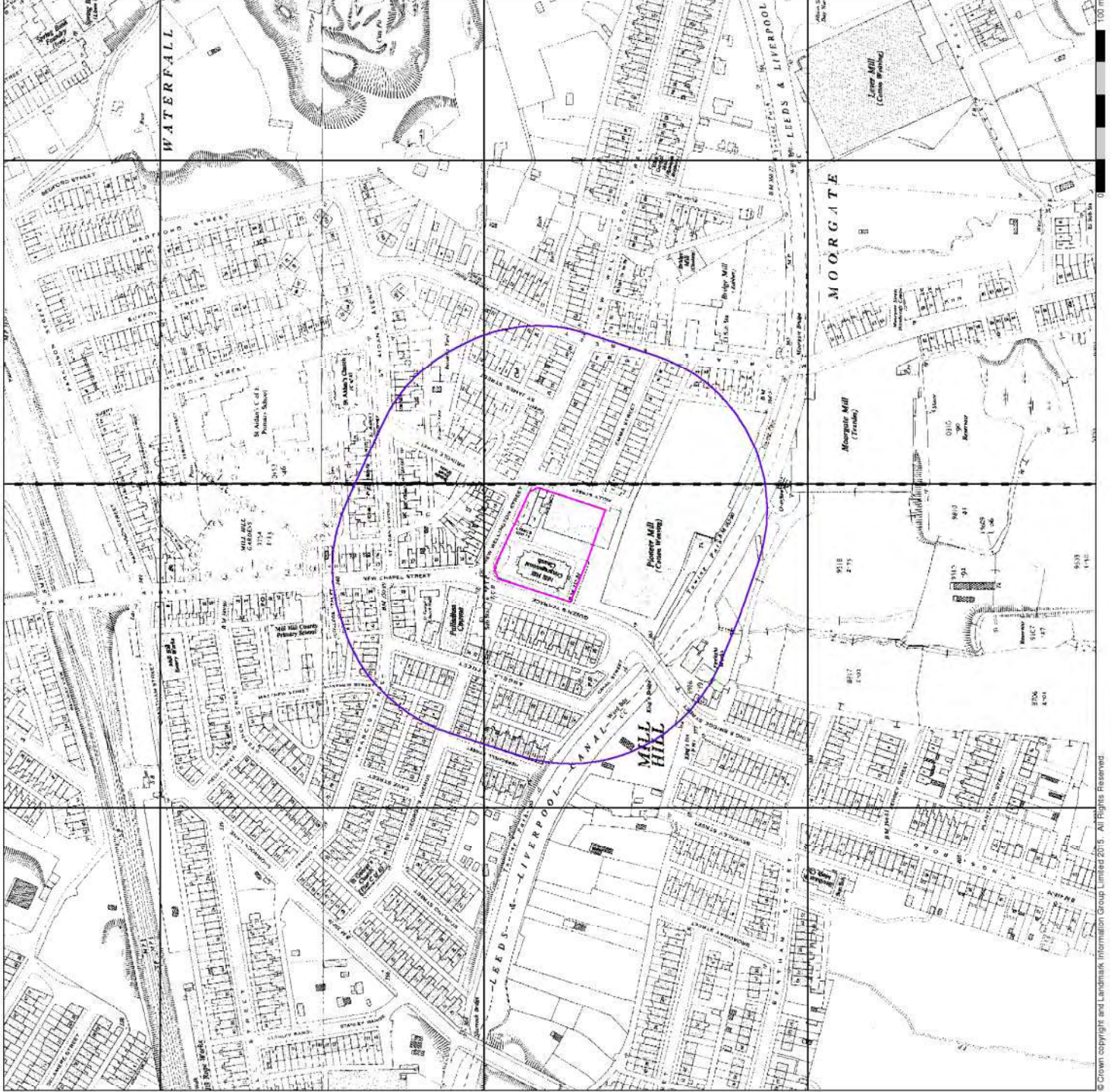


### Order Details

Order Number: 144159325\_1\_1  
 Customer Ref: BB2 4PJ  
 National Grid Reference: 366960, 426360  
 Slice: A  
 Site Area (Ha): 0.31  
 Search Buffer (m): 100

### Site Details

Former Pioneer Mill, New Wellington Street, Blackburn, BB2 4DY



## Additional SIMs

Published 1977 - 1988

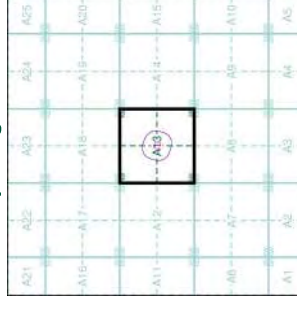
Source map scale - 1:1,250

The SIM cards (Ordnance Survey's 'Survey of Information on Microfilm') are their minor editions of mapping which were produced and published from 1947 to 1988. The SIM cards are an area wide project, based on data from 1947 to 1984, and contain details of buildings, roads, railways and land-use. These maps were produced at both 1:2,500 and 1:1,250 scales.

### Map Name(s) and Date(s)

SD6728NE	SD6728NW
1977	1977
1:1,250	1:1,250
SD6728SE	SD6728SW
1988	1977
1:1,250	1:1,250

### Historical Map - Segment A13

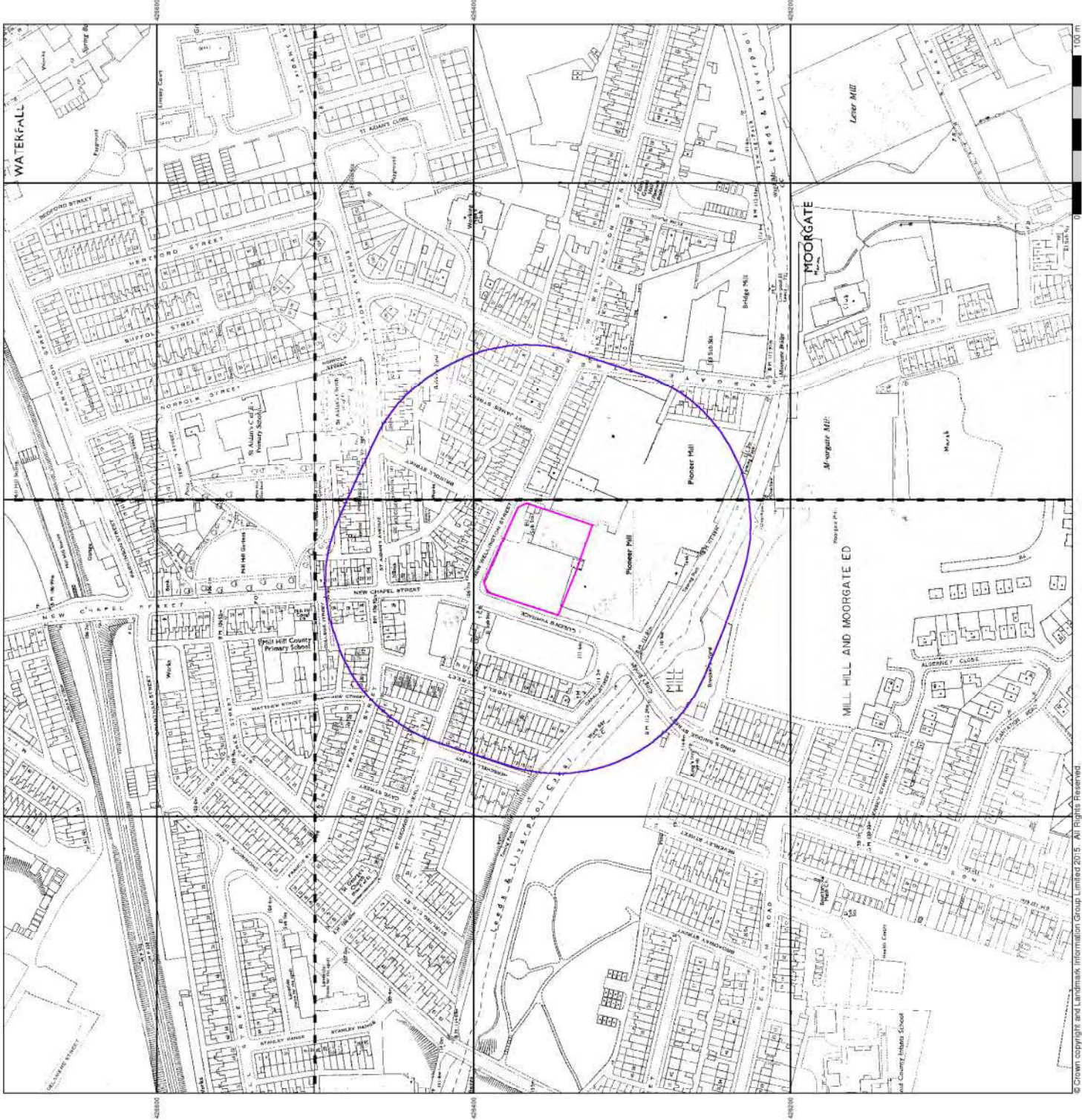


### Order Details

Order Number: 144159325\_1\_1  
 Customer Ref: BB2 4PJ  
 National Grid Reference: 366960, 426360  
 Slice: A  
 Site Area (Ha): 0.31  
 Search Buffer (m): 100

### Site Details

Former Pioneer Mill, New Wellington Street, Blackburn, BB2 4DY



## Large-Scale National Grid Data Published 1993

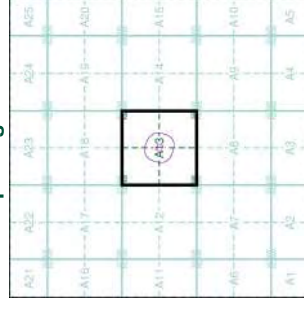
Source map scale - 1:1,250

Large Scale National Grid Data superseded SIM cards (Ordnance Survey's Survey Information on Microfilm) in 1992, and continued to be produced until 1999. Information on the maps were the bases and starting point for the production of digital maps. The maps were the bases and starting point for the production of digital maps. The maps were the bases and starting point for the production of digital maps. The maps were the bases and starting point for the production of digital maps.

### Map Name(s) and Date(s)

SD8628NE	1993	1:1,250
SD8728NW	1993	1:1,250
SD8628E	1993	1:1,250
SD8728W	1993	1:1,250

### Historical Map - Segment A13

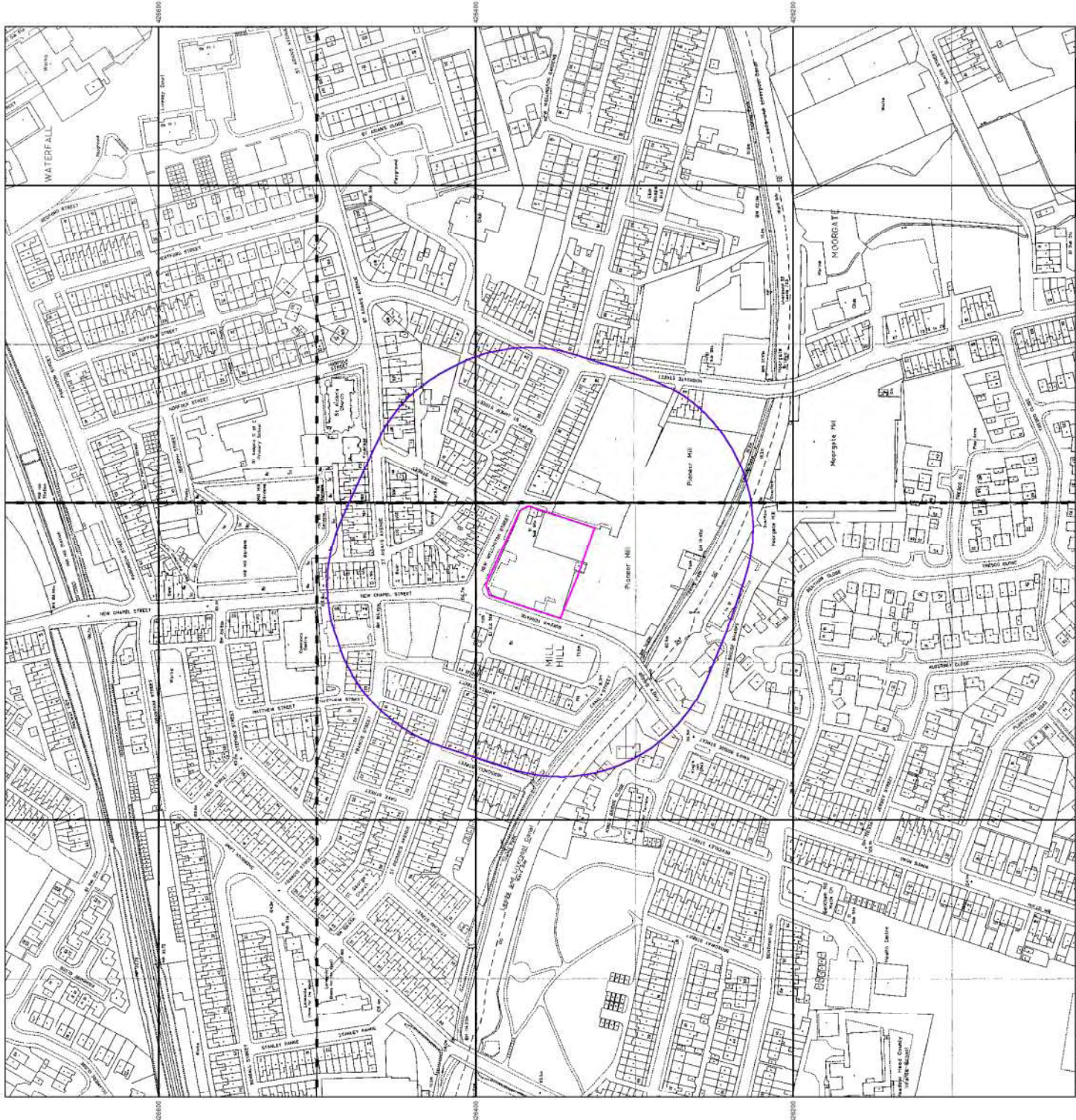


### Order Details

Order Number: 144159325\_1\_1  
 Customer Ref: BB2 4PJ  
 National Grid Reference: 366960, 426360  
 Slice: A  
 Site Area (Ha): 0.31  
 Search Buffer (m): 100

### Site Details

Former Pioneer Mill, New Wellington Street, Blackburn, BB2 4DY



## VectorMap Local

Published 2017

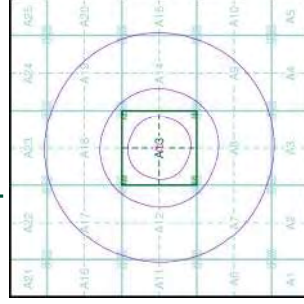
Source map scale - 1:10,000

VectorMap Local (Raster) is Ordnance Survey's highest detailed 'backdrop' mapping product. These maps are produced from OS's VectorMap Local, a vector map that has been designed to create a digital map of Great Britain that has been designed to create a digital map of Great Britain. VectorMap Local is derived from large-scale information surveyed at 1:250 scale (covering major towns and cities), 1:2500 scale (smaller towns, villages and developed rural areas), and 1:10,000 scale (mountain, moorland and river estuary areas).

### Map Name(s) and Date(s)



### Historical Map - Slice A

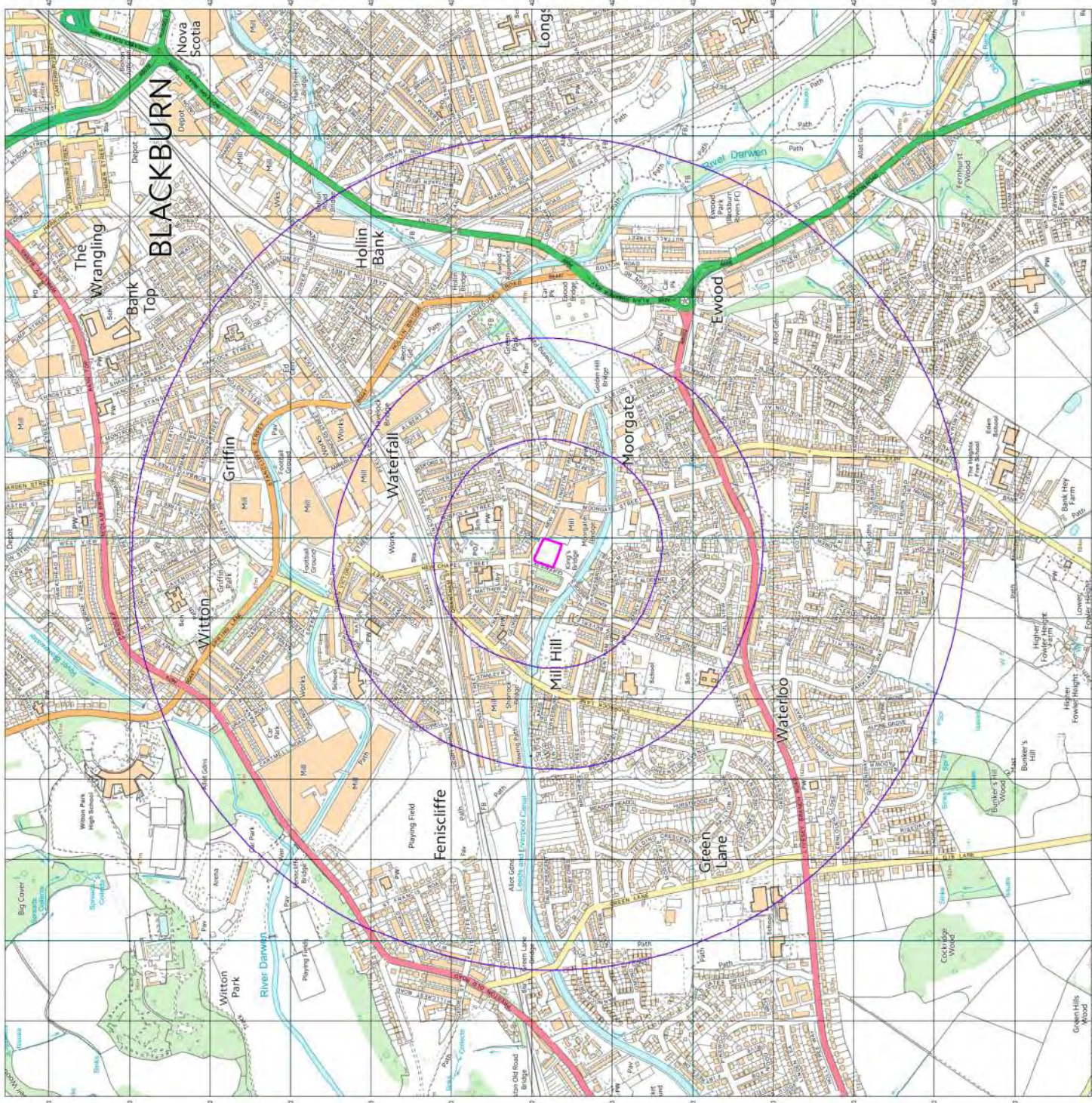


### Order Details

Order Number: 144159325\_1\_1  
 Customer Ref: BB2 4PJ  
 National Grid Reference: 366960, 426360  
 Slice: A  
 Site Area (Ha): 0.31  
 Search Buffer (m): 1000

### Site Details

Former Pioneer Mill, New Wellington Street, Blackburn, BB2 4DY



© Crown copyright. All Rights Reserved. Licence Number 10002432.

site is a former church, housing site and engineers

potential contaminants: heavy metals, cyanide, sulphate, phenols, VOC's, TPH's, acids, asbestos, PCB's, PAH's

low risk to end-users expected, based on commercial end-use

low risk to controlled water expected

low gas risk likely

radon protection not needed

coal seams sufficiently deep to not pose a significant risk

**Heron Foods, New Wellington Street  
Blackburn, BB2 4PJ**

**Conceptual Model based on PRA**

**Not to scale 13.11.2017**

WORMS EYE

52 Bank Parade  
Burnley, BB11 1TS

01282 414 649

